

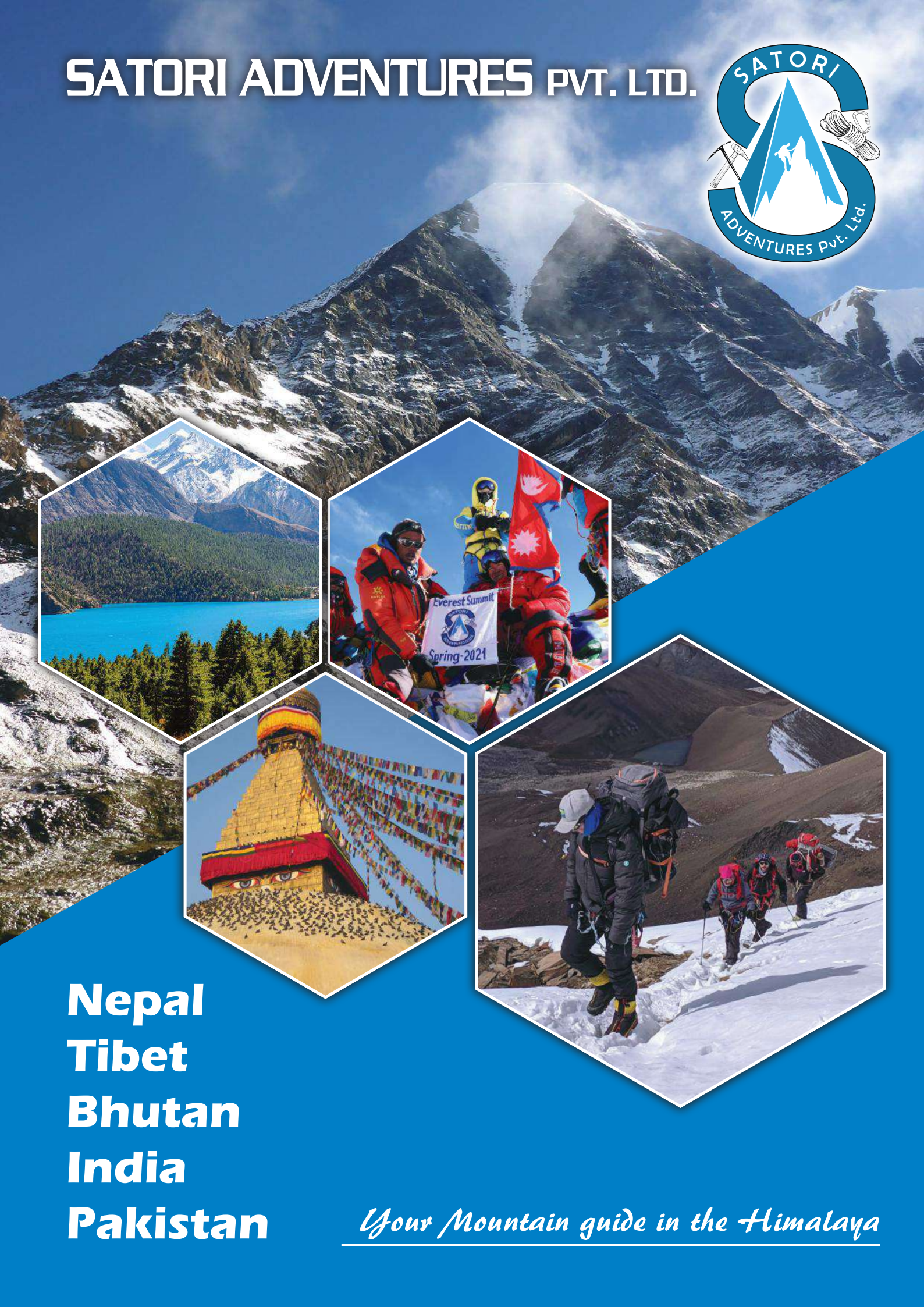


SATORI ADVENTURES PVT. LTD.



Nepal
Tibet
Bhutan
India
Pakistan

Your Mountain guide in the Himalaya

Satori Adventures Pvt. Ltd.

Satori Adventures Pvt. Ltd. specializes in guiding and logistics for mountaineering, trekking, hiking and adventure holidays in Nepal, Tibet, Bhutan and Northern India. We offer innovative adventures ranging from the life-changing experience of the Everest Base Camp trek to classic climbs of majestic Himalaya peaks like Ama Dablam, Pumori and the remote Mera Peak.

In the Zen Buddhist tradition, the word "Satori" refers to a flash of sudden awareness or individual enlightenment and is considered a "first step" or embarkation toward nirvana. Satori Adventures assists in this individual and group enlightenment by providing our clients with the best possible experiences in some of the unique locations in the Himalayas. This may take place on foot or a mountain bike to the remote and remarkable wilderness areas of Dhaulagiri, Manaslu, Makalu and Kanchenjunga to the rarely visited wilderness of Langtang Dolpo and the magic and mystique of the Kingdom of Upper Mustang.

Whether you are looking for an extreme mountaineering adventure in the area of Mt. Everest, a trekking adventure holiday in the foothills of the snow-capped Himalayas, the thrill of white water rafting, rock climbing, paragliding, mountain bike riding through the Himalayas, or a life-changing spiritual journey in the birthplace of Buddha, you will find we offer just about anything you dream of in the outdoors. We have more than 15 years of experience within the travel trade business, including managing hundreds of trips. We are committed to providing the best services for our clients in a culturally enriching and safe environment. With our local knowledge and our international offices, we are continually improving the quality and range of our operations. We have trained our staff to provide our clients with the ultimate and genuinely authentic 'Nepalese' experience.

Name of Company:	Satori Adventures (P) Ltd.
Managing Director:	Mr. Rishi Bhandari
Type of Company:	Private Limited
Registered License Number:	140946/ 072/ 073, Government of Nepal
Address (Head Office):	Nayabazar, Kathmandu, Nepal
Telephone Number:	+977-1- 4365127
Website:	www.satoriadventuresnepal.com www.satoriadventure.com
E-mail address:	info@satoriadventuresnepal.com satorinepal@gmail.com

Why Satori Adventures?

Personalized and Professional Service:

Your vacation and adventures are an essential part of your life, as they allow you the time to recuperate your body and mind, experience new things in life and perhaps test your mental and physical limits. We understand that you want your adventures and vacations to be focal points of your life. These experiences will change your life and provide challenging, inspirational, educational and spiritual experiences that will last forever. We are here to help you fulfil your dreams and make your adventure unforgettable. Everyone at Satori is focused on making your holiday stress free, relaxing and a life-changing experience.

Local experts create your holiday itineraries:

Satori Adventures believes in providing the highest quality of service in trekking, peak climbing, high mountain expedition, mountain bike riding. We don't believe in compromising quality and can still provide a memorable, life-changing experience at a reasonable cost. The price we charge our customers always matches each customer's requirements and, therefore, varies accordingly. But our budget will not compromise safety and security.

Affordable & Flexible:

You have invested your time, resources and trust in our services, and we will strive to give you the best return possible on your investment. We understand that you want to make the best use of your hard-earned money and make your trip memorable. This is our job, and we will do everything possible to make it happen. Our prices are fully disclosed, there are no hidden costs, and you will find our prices very competitive, as we strive to provide the best services at the best prices.

Safety & security is our topmost priority:

As a company based in the United States, we are governed by a modern culture's policies, rules, and procedures, thus providing our customers with highly trained and experienced guides and instructors, along with the best in modern gear. However, having offices in various countries allows us to have local people, who grew up in the regions and know the country and people very well. This proves valuable in terms of logistics knowledge of current conditions and is provided at a competitive price.

Experienced and professional staff:

Satori Adventures evolved from a group of outdoor adventurers, guides and travel enthusiasts who understand essential travel services, base camp mountaineering services and climbing and trekking services worldwide. We have extensive logistical experience in both individual and group operations. With climbing and high elevation mountaineering, there is a need for flexibility in planning and responsiveness to customer needs. Our experience allows us to provide agile tour operations.


We are locally owned and operated in Nepal:

As a company based in Nepal, with a partner in the United States, we believe we can combine the best of local charm, culture and friendliness, along with the policies, rules and safety standards of modern culture, thus providing our customers with highly trained and experienced guides and instructors, along with the best in modern gear. In addition, being local in Nepal allows us to employ local people who grew up in the regions and know the country and people very well. This proves very valuable in terms of logistics, knowledge of current conditions and the ability to provide a competitive price.

Sustainability, integrity and social responsibility:

Our employees are stewards of the outdoors, and from their great love of nature and the wilderness, we strive to protect the environment we live and work in. In all our operations, we utilize local people to provide fair economic opportunities in the regions we live in and visit. We pay reasonable prices for the services and consider all local people part of our national family. We pass through their villages a few times a year and pride ourselves on having great relationships with all the local people. We promote friendship and interaction between our customers and local hosts, which can only enrich your experience. We strive to promote environmental and social responsibility with our employees, customers and locals.

Board Members




Rishi Bhandari
Founder/ Managing Director

Mr. Rishi Bhandari is the Managing Director and Founder of Satori Adventures (P.) Ltd. He had a long-time connection with trekking and mountaineering. He has led many treks and expeditions in the Himalayas for a decade. His knowledge of mountain expedition arrangements and trekking made him a good communicator and adventure consultant. His management for the trips is appreciated by thousands of clients. He is friendly in nature, take care of his staff and actively participates in corresponding with clients.



Dan Nash
Founder and President in the USA

Dan Nash is the founder and president of Satori Adventures in Nepal. He is the president of Satori Adventures and Expeditions in the United States, which is the partner company. Dan is a professional mountain guide and climber and has spent the better part of 20 years climbing, trekking and leading expeditions to the most remote areas of the world. Dan has led expeditions in North America, South America, Europe, Asia and Africa. Dan has reached the summit of over 60 mountains worldwide, including in the Andes and Himalaya Ranges. He is a member of the American Mountain Guides Association (AMGA) and a board member of the American Hiking Guides Association (AHGA) and other organizations.



Cosmin Andron
Representative in Romania

Cosmin is the Satori Adventures representative in Romania. He has organized, led and guided expeditions in most of the world's great mountain ranges. He also has led expeditions to most of the Seven Summits. Cosmin has received training and certifications from the Romanian Mountain Guides Association (AGMR) and obtained a mountaineering instructor certification which includes rock, ice, mixed and multi-pitch from the Romanian Federation of Mountaineering and Sport Climbing (FRAE).



Luca Montanari
Representative in Italy

Luca is the Satori Adventures representative in Italy. Luca is an all-round mountaineer with experience ranging from climbing in the Dolomites on highly technical routes, to first ascents and demanding ascents on ice and steep ski descents. Luca has been guiding since 2008 and is certified via the International Federation of Mountain Guides Association (UFMGA) and is a certified Mountain Rescue Expert.



Mr. Karol Adamski
Representative/ Mountain guide

Mr Karol Adamski is the owner of Safe2Summits and our business partners in Poland. Karol is an experienced climber and mountaineer and excels at organizing trips and expeditions worldwide. Karol is organizing trips to both poles and the Seven Summits. Karol has been a member of the Polish Alpine Club for 10 years and is also a member of the British Alpine Club. Karol is an international climber and reached the summit of many peaks worldwide, including Mt. Monte Rosa, Elbrus, Matterhorn, Nun Kun, Mt. Blanc, Grossglockner, Kilimanjaro, Mt. Kenya, Mt. Meru, San Jose, Marmolejo, Tupungato, Cotopaxi, Chimborazo, Cayambe, Antisana, Illiniza Norte and Sur, Alpamayo, Ama Dablam, Island Peak, Lobuche East, Aconcagua and many others.



Mr. Kuntal Ajit Joisher
Representative in India

Kuntal is Satori Adventures' operations manager in India. Kuntal is an engineer with a degree from America and has extensive business experience in India and America. He is a passionate climber and adventurer and has lived and worked in the United States and climbed extensively in the Northwestern United States, California, British Columbia and Alaska. He is contributing to marketing, communications and expedition logistics for our company.



Mr. Rabin Neupane
Manager

Rabin, a native of Nepal, is our office manager in Kathmandu. He has a real love for the tourism industry and loves working with clients from around the world. He is responsible for the management tasks of Satori Adventures services.

ADVENTURE LEADERS

You will be led by professional climbing and trekking guides while your holidays in the Himalayas with Satori Adventures. Our climbing guides are experienced, Everest and Himalayan veterans. Combined with our Sherpa support, this provides you with your best chance of a secure summit.



Mingma Temba Sherpa
Position: Sirdar/ Climbing

Mingma is a Professional Guide certified by the Nepal Government and Nepal Mountaineering Association (NMA) and has completed general and technical training as well as various advanced rescue programs. Mingma has summited Everest (nine times from both Nepal and Tibet), Cho Oyu (four-time), Shishapangma (three times), Baruntse (two times), Manaslu, Ama Dablam, and multiple summits of Island Peak, Mera Peak, Lobuche East peak and many other peaks above 6000 meters.



Nima Sherpa
Position: Climbing Sherpa guide

Nima Sherpa was born in 1995.07.23 at the fifth highest mountain region Makalu 07, Sankhuwasabha. He has abounding years associate alive and advancing at top elevations. He has Basic English ability enough for admonition during advancing and trekking. He has different abounding courses with the Khumbu Advancing School and is able-bodied, completed a week-long medical beforehand at Khunde and is as strong a Biking and Mountain Advancing Guide certified by the Mountain Advancing and Biking Guides Association and Nepal Mountaineering Association. He had Summit Mount Everest (8,848.86m) from South Col, Mount Amadablam (6812m), Lobuche (6,119 m), Island Peak (6,160 m), Mera Peak (6,654m) and other 6000m and 7000M peaks. Mr. Nima also had basic, advanced and rescue training from the Nepal mountaineering association.



Lhakpa Tashi Sherpa
Position: Climbing Guide/ Sirdar

Lhakpa Tashi Sherpa is a mountain climbing guide certified by the Mountain Climbing and Trekking Guides Association and Nepal Mountaineering Association in Satori Adventures. He is a young climbing guide who has summit experience of Everest from the South Side (3), Cho Oyu (2), Shishapangma, Manaslu (2), Ama Dablam (2), Tilicho, Island Peak (3), Pisang Peak, Chulu East and West and many other 6000 meter peaks.



Pema Sherpa
Position: Climbing Guide/ Expedition leader

Mr. Pema is a professional and experienced climbing guide with experience of more than 20 years in the mountain. He is certified by Nepal Government and Nepal Mountaineering Association (NMA). He has climbed Everest via South Side (5), North Side (4), Makalu (2), Kanchanjunga (2), Manaslu (3), K2 (1), Dhaulagiri, Mustagat, Cho Oyu (3), Shey Shikhar, Shishapangma (2), Ama Dablam (4), Baruntse, Island Peak (five summits), Mera Peak (five summits), and Pisang Peak (two summits).

DESTINATIONS OF TRAVEL SERVICE OPERATION

We operate adventure trekking and mountaineering holidays, especially in the Himalayan region. Our major travel service destinations are Nepal, Tibet, Bhutan, India and Pakistan. Beside that, we also arrange mountain expeditions in South Africa and America.


Nepal

Nepal is a Himalayan country with the huge possibilities of nature exploration. The birth place of Gautam Buddha is home of adventurous tourism for anyone willing to make an incredible journey to the lap of Himalaya, trekking, rafting, peak climbing, cultural sightseeing and more. Major eight Himalaya including, Mt Everest (8848 m) stands in Nepal.




Tibet

Tibet is wonderland of majestic mountain, Himalaya with huge presence of cultural people. Basically, this wonderland is also known as “roof of world” for its lofty and towering peaks. Tibet share many Himalayan regions with Nepal including massif Mt. Everest. Majority of People living in high hill of Tibet follows the Buddhist religion.




India

Indian is a south Asian country with huge presence of multi-cultural and religious people, diverse terrain, lofty Himalayan region and Indian coastline. Make a tour to India and discover soaring snow- dusted summits, beaches, natural beauties, rare wild life, historical temples, deserts and more. India is also famous for yoga and retreats centers around the globe.



Bhutan

Bhutan, the hotspot for lofty Himalayan and cultural exploration lies on the eastern edge of Himalaya belt. Bhutan, a Buddhist kingdom glorifies tourism with a spectacular mix of culture, tradition and endless mountain terrain and slopes. Visit Paro Taktsang monastery, Jomolhari Himalaya (7,326 m) and take your adventure experience to another level.



Pakistan

Pakistan is waiting for its visitors to explore unique natural character, diverse ways of living and towering Himalayas. Pakistan is rich in mountainous terrain with more the 109 peaks above 7,000 m, and it also carries 5 of the major 14 independent peaks around the globe. K2, the 2nd highest peak in the world, glorifies tourism providing huge opportunities for trekking and hiking expedition.



Nepal - Things to do with Satori Adventures



Mountaineering Adventure

We specialize in mountaineering adventure operations. We are providing services to individual or group climbers and climbing organizations requiring base camp and high camp logistic support and arranging necessary permits and arrangements. Also, we arrange professional climbing guides and porters for assistance.

Mountaineering is an activity that has a heavy emphasis on teamwork, logistics, communication, time and physical stamina. Without these things, present adventuring in Nepal becomes nearly impossible due to the scale of things. The minimum time required ranges typically from 28 to 65 days.

There are also several psychological challenges that stem from isolation, physical hardship, and Adverse environment, confinement to a small group for weeks and the ability to use climbing equipment such as ice screws, crampons, ropes and ice axes in a proficient manner. Mountaineering in Nepal has a very serious side. There is a technical skill set and base of experience that rival any craft or trade that makes one able and ready to take on the projects That are present here in the Himalaya. Clients need to be able to climb steep snow, technical ice and rock, set up fixed lines, and recognize danger from hidden crevasses, unstable snow, Avalanches, fast-changing weather conditions, cold, dehydration and high altitude conditions.

Satori can help you through this by supporting your expeditions logistically and with highly experienced guides, cooks, porters and underlying support staff. We believe in a collaborative effort for a successful mountaineering adventure. We encourage independent climbers to connect with like-minded climbers to plan for a successful climb.

We are flexible in tailoring climbing services and itineraries according to the individual climber's requirements. One can choose services in Kathmandu, on a trek, in base camp, in high camps, on arrangement of equipment and selecting climbing guides or service of the full board.

Service cost includes:

- Airport welcome and transfers.
- Accommodation in Kathmandu.
- Full board accommodation (B|L|D) en-route to and from BC
- Climbing Permit and all government taxes
- Private transport to and from Kathmandu to the trail-head
- Return airfare or land transportation according to the mountain location
- Porters/ Yaks to carry the loads to/ from BC
- Experienced professional high altitude personal climbing Sherpa on 1:1 ratio
- Experienced Expedition Cooks and Kitchen Helpers
- Permanent kitchen facilities at ABC
- Quality single tent to each client at ABC with sleeping mattress
- Shower facility at base camp
- Expedition grade altitude tents for high camps
- All necessary climbing hardware, including the ropes
- Highly preferable meals at BC and higher camps
- All the hot drinks with beverages during the expedition
- Quality high altitude freeze-dried food
- EPI gas with stove for high camps
- Oxygen will be provided as required as per the height of the mountain
- Mask and Regulator for each client (we use summit system)
- Walkie-talkie Radio set for the expedition
- Satellite phone for the emergency calls
- Solar Panel/ Generator at ABC for charging and power supply
- Oxygen and Gamow bag w/ PAC set at ABC for medical emergencies
- Expedition duffel bags for each client
- Daily wages, equipment bonus for staff
- Insurance for local team members
- Farewell celebration and dinner in Kathmandu

Everest/ Lhotse Expedition South

8,848.86m (29,032ft)



Mount Everest is the ultimate mountaineering adventure on earth. To stand at the pinnacle of the earth is one of life's most rewarding experiences. Climb with pioneers of Everest expedition, guiding with Satori Adventures team. We provide full board and base camp service on logistic management with a 1:1 Sherpa climber for achieving the top. The Everest expedition along the south face (Nepal side) is called the South-East Ridge, which is known as the Normal Everest climbing route. The summit program will be dependent upon weather and snow conditions, but in general, will be as follows: Base Camp – Camp 1 (6065m), Camp one –Camp 2 6400m, Camp 2 –Camp 3 (7100m), Camp 3 –Camp 4 (7920m) (South Col, 7,900m), Camp 4 – Summit 8,848.86m (29,032ft). If you are serious about achieving the top apply for a position on our team in 2017/ 2018, we provide the necessary arrangement and information for the Everest Expedition from South face.

Facts of the Trip

Highest access:	8,848.86m (29,032ft)
First Ascent:	May 29, 1953 Edmund Hillary & Tenzing Sherpa
Duration:	62 Days
Co-ordinates:	27°59'17" N/ 86°55'31" E
Location:	Nepal/ Tibet border
Country:	Nepal
Grade:	Challenging
Best season:	Spring Season (April, May)
Culture:	Sherpa and Tamang
Climbing route:	South East Ridge (Normal route)
Himalayan sights:	Lhotse, Makalu, Ama Dablam, Cho-Oyu

Departure Date:

01 April

Every Year (Spring Season)

End Date:

01 June

Itinerary Highlights

- Day 01:** Arrival in Kathmandu (1350m/ 4430ft)
- Day 02:** Preparation, briefings at Departments of Tourism
- Day 03:** Flight to Lukla; Trek to Phakding (2650m/ 8694ft, 04 hrs)
- Day 04:** Phakding to Namche Bazaar (3440m/ 11286ft, 06hrs)
- Day 05:** Acclimatization day; explore Everest view Hotel (3800m/ 12487ft, 3hrs).
- Day 06:** Namche Bazaar to Tyangboche (3850m/ 12631ft, 05-06 hrs)
- Day 07:** Tyangboche to Dingboche (4350m/ 14271ft, 4hrs)
- Day 08:** Acclimatization in Dingboche(4350m/ 14271ft)
- Day 09:** Dingboche to Lobuche (5018m/ 16463ft, 4-5hrs)
- Day 10:** Lobuche to Gorakshep (5170m/ 16962ft, 3hrs)
- Day 11:** Climb Kalapathar (5554m/ 18222ft), Trek to EBC (5200m/ 17060, 2hrs)
- Day 12-55:** Climbing period Summit Everest (8,848.86m/ 29,032ft)
- Day 56:** Preparation for return, trek to Dingboche (4350m/ 14271ft, 4hrs)
- Day 57:** Dingboche to Tengboche (3860m/ 12631ft, 04 hrs)
- Day 58:** Tengboche to Namche Bazaar (3440m/ 11286ft, 04hrs).
- Day 59:** Namche Bazaar to Lukla(2840m/ 9317ft, 7hrs)
- Day 60:** Lukla to Kathmandu (1350m/ 4430ft); 35minutes, transfer to hotel.
- Day 61:** Leisure day & shopping; farewell celebration dinner in the evening.
- Day 62:** Transfer to the airport for final departure

Everest Expedition North

8,848.86m (29,032 ft)



Mt. Everest (North Face) is the tallest mountain in the world, 8,848.86m (29,032 ft) and an incredible challenge and experience. Satori Adventures offers a full-service expedition of this world-renowned peak with a medium number of climbers and a 1:1 climbing Sherpa/ guide to each climber. We are committed to providing the highest level of support with strong and experienced climbing guides and Sherpa support, and the best high-end gear.

The first attempt at Everest from the north side was by a British team in 1921. George Mallory led a small team to be the first human to set foot on the mountain's flanks by climbing up to the North Col 7,003 meters (22,975 feet). The second expedition, in 1922, reached 8,321 meters (27,300 feet) before turning back.

Facts of the Trip

Highest access:	8,848.86m (29,032 ft)
First Ascent:	May 29, 1953 Edmund Hillary & Tenzing Sherpa
Duration:	60 Days
Co-ordinates:	27°59'17" N/ 86°55'31" E
Location:	Nepal/ / Tibet border
Country:	Nepal
Grade:	Challenging
Best season:	Spring Season (April, May)
Culture:	Tibetan and Buddhist culture
Climbing route:	North East Ridge (Normal route)
Himalayan sights:	Lhotse, Makalu, Cho-Oyu

Departure Date:	Ends Date:
08 April	06 June
Every Year (Spring Season)	

Itinerary Highlights

- Day 01:** Arrival at Kathmandu Airport transfer to hotel (1350m/ 4430ft)
- Day 02-03:** Visa collection and preparation day for assignment & briefing.
- Day 04:** Drive to Syrubeshi (1460m/ 4790ft, 06hrs)
- Day 05:** Syrubeshi to Kerung, after immigration, Kerung height (3200m/ 10499ft, 02hrs.)
- Day 06:** Kerung to Tingri drive (4,348 m/ 14,268ft, 06hrs).
- Day 07:** Rest day at Tingri for acclimatization.
- Day 08:** Drive from Tingri to Chinese Base Camp (5,150m/ 16897ft., 04hrs)
- Day 9-11:** Rest and acclimatization at CBC (5,150m/ 16897ft.)
- Day 12:** Chinese Base Camp to Middle Camp (5,700m/ 18700ft, 06hrs)
- Day 13:** Middle Camp to Advance Base Camp (6,485m./ 21276ft, 04hrs)
- Day 14-55:** Climbing period (summit Mt. Everest 8,848.86m/ 29,032 ft)
- Day 56:** Clean ABC and trek to CBC (5,150m/ 16897ft, 06hrs)
- Day 57:** Clean CBC drive to Tingri (4,348m/ 14,268ft, 05hrs)
- Day 58:** Tingri to Kerung boarder (2000m/ 6562ft, 07hrs)
- Day 59:** After immigration formalities, drive to Kathmandu (1350m/ 4430ft, 07hrs).
- Day 59:** Free day and Nepalese cultural program with farewell dinner.
- Day 60:** Transfer to airport for final departure

Manaslu Expedition

8,163m (26,763ft)



Manaslu expedition is one of the best and most amazing climbing experiences for those who intend to climb through an adventurous route passing many challenges. If you have the intention to climb an 8,000 m peak, Manaslu can be the best preference as it is the 8th highest Himalaya in the world with an elevation of 8,163 m. The Manaslu climbing is graded as low technical difficulty; however, some basic knowledge of ice accessories, ropes, rock climbing and experience is required. Spring (March-May) and autumn (September - November) are the best seasons to climb. This challenging expedition takes you through a series of moderate snow falls, slopes, plateaus and finally finishing up to a windy summit added with the grand view.

Facts of the Trip

Highest access:	8,163m (26,763ft)
First Ascent:	Toshio Imanishi and Gyalzen Norbu (Japan), May 9, 1956
Duration:	40 (typically) Days
Co-ordinates:	28°32'58"N, 84°33'43"E
Location:	Nepal/ Manaslu Region/ Lamjung District
Grade:	Low technical difficulty
Transportation:	Car, Jeep, Mini Bus
Best season:	Autumn (October, November)
Culture:	Tamang, Sherpa
Mode of Travel:	Tea House/ Camping
Climbing route:	Northeast ridge
Himalayan sights:	Buddha Himal, Annapurna, Ganesh Himal,

Departure Date:	End date:
05 April	14 May
Every Year (Spring Season)	

Departure Date:	End Date:
01 September	10 October
Every Year (Autumn Season)	

Itinerary Highlights

- Day 01:** Arrival at Kathmandu (1350/ 4429ft).
- Day 02:** Preparation, briefings and permit issue.
- Day 03:** Kathmandu to Arughat (950m/ 3117ft) -07hrs.
- Day 04:** Arughat to Khanchok (950m/ 3117ft) -05hrs.
- Day 05:** Khanchok to Sotikhola (1165m/ 3822ft) 5hrs.
- Day 06:** Sotikhola to Machhakhola(1330m/ 4364ft) 6hrs.
- Day 07:** Machhakhola to Jagat (1350m/ 4430ft) 4hrs.
- Day 08:** Jagat to Ngyak (2300m/ 7546ft) 6-7hrs.
- Day 09:** Ngyak to Namrung (2550m/ 8366ft) 6hrs.
- Day 10:** Namrung to Syalla village (3150m/ 10334ft) 5hrs.
- Day 11:** Syalla Village to SamaGaun (3780m/ 12401ft) 4hrs.
- Day 12:** Acclimatization day at Sama Gaun (3780m/ 12401ft)
- Day 13:** Sama Village to Manaslu Base Camp (4700m/ 15420ft) 4hrs.
- Day 14-31:** Climbing period. (8163m/ 26781ft)
- Day 32:** Return to Kathmandu. Clean base camp (4700m/ 15420ft)
- Day 33:** Base Camp to Sama Gaun (3780m/ 12401ft) 3hrs.
- Day 34:** Sama Gaun to Namrung(2550m/ 8366ft) 6hrs.
- Day 35:** Namrung to Philim village (2300m/ 7546ft-06hrs)
- Day 36:** Philim Village to Machakhola(1330m/ 4664ft) 6hrs.
- Day 37:** Machakhola to Arughat (950m/ 3117ft) 08hrs.
- Day 38:** Arughat to Kathmandu (1350m/ 4429ft) -07 hrs.
- Day 39:** Free day in Kathmandu. Farewell celebration dinner.
- Day 40:** Transfer to Airport for final departure.

Cho-Oyu Expedition

8,201m (26,906ft)



Cho Oyu is one of the most preferred, recommended and frequently climbed the Himalayas among the other Himalayas of 8000m. It can be climbed from Tibet and Nepal sides. It is an excellent opportunity to experience climbing at extreme altitudes and is also regarded as a stepping stone for Everest Expedition. The easy access, comparatively less dangerous route, uncomplicated and short terrain makes Cho Oyu the preferable Himalaya. Some basic knowledge about the climbing equipment or materials and high altitude climbing experience is required to attempt the summit of the 6th highest Himalaya of the world.

Itinerary Highlights

- Day 01:** Arrival at Kathmandu Airport transfer to hotel (1350m/ 4430ft)
- Day 02-03:** Visa collection and preparation day for assignment & briefing.
- Day 04:** Drive to Syrubeshi (1460m/ 4790ft, 06hrs)
- Day 05:** Syrubeshi to Kerung, after immigration, Kerung height (3200m/ 10499ft, 02hrs.)
- Day 06:** Kerung to Tingri drive (4,348m/ 14,268ft, 06hrs).
- Day 07:** Rest day at Tingri for acclimatization.
- Day 08:** Drive from Tingri to Chinese Base Camp (4800m/ 15748ft, 04hrs)
- Day 9-11:** Rest and acclimatization day at Chinese base camp (4800m/ 15750ft).
- Day 12:** Chinese Base Camp to Middle Camp (5300m/ 17388ft, 04 hrs)
- Day 13:** Trek from Middle Camp to the ABC (5700m/ 18700ft) of Cho Oyu
- Day14-40:** Climbing period – Summit Cho Oyu (8201m/ 26906ft)
- Day 41:** Dismantling ABC; trek to middle camp; drive to Tingri (4,348m/ 14,268 ft)
- Day 42:** Tingri to Kerung border (2000m/ 6562ft, 07hrs)
- Day 43:** After immigration formalities, drive to Kathmandu (1350M/ 4430ft, 07hrs).
- Day 44:** Free day and Nepalese cultural program with farewell dinner.
- Day 45:** Transfer to airport for final departure




Facts of the Trip

Highest access:	8,201m (26,906ft)
First Ascent:	Joseph Joechler, Herbert Tichy, Pasang Dawa Lama, October 19,1954
Duration:	45 (typically) Days
Co-ordinates:	28°05'37"N, 86°39'43"E
Location:	Nepal/ Tibet border, 30km west of Everest
Country:	Tibet, China
Grade:	Moderate Climb (PD++)
Transportation:	Car, Jeep, Mini Bus
Best season:	Late spring and autumn
Culture:	Tibetan and Sherpa
Climbing route:	North-west Ridge
Himalayan sights:	Friendship peak, Everest, Lhotse, Shishapangma

Departure Date:	End Date:	Departure date:	End Date:
07 April	21 May	02 September	16 October
Every Year (Spring Season)		Every Year (Autumn Season)	

Shishapangma Expedition

8013m (26289ft.)



Facts of the Trip


Highest access:	8013m/ 26289ft.
First Ascent:	Joseph Hsu Ching (China) 2 May 1964
Duration:	45 (typically) Days
Co-ordinates:	28°21'08''N, 85°46'47''E
Location:	Jugal/ Langtang Himal/ Tibet
Country:	Tibet, China
Grade:	Moderate/ Strenuous snow climb
Transportation:	Car, Jeep, Mini Bus
Best season:	Spring (April, May) and autumn (October, November)
Culture:	Tibetan and Sherpa
Climbing route:	Northwest Ridge/ Northeast ridge
Himalayan sights:	Everest, Cho-Oyu, Makalu, Friendship peak

Shishapangma (8013m) is the youngest Himalaya among the Himalayas, with a height of more than 8000m. Shishapangma takes you through an easy angled rocky and snow slope (35 degrees) with one steeper section. The steeper or crevassed sections are spotted with necessary lines. Shishapangma is the 14th highest peak in the world and the highest peak of the Langtang region. It is also the holy mountain of the Tibetan people. The preferable climbing route for this peak is from the Tibet side.

Itinerary Highlights

- Day 01:** Arrival at Kathmandu Airport transfer to hotel (1350m/ 4430ft)
- Day 02-03:** Visa collection and preparation day for assignment & briefing.
- Day 04:** Drive to Syrubeshi (1460m/ 4790ft, 06hrs)
- Day 05:** Syrubeshi to Kerung, after immigration, Kerung height (3200m/ 10499ft, 02hrs.)
- Day 06:** Kerung to Tingri drive (4,348 m/ 14,268ft, 06hrs).
- Day 07:** Rest day at Tingri for acclimatization.
- Day 08:** Drive from Tingri to Chinese Base Camp (4800m/ 15748ft., 04hrs)
- Day 09-10:** Rest Day at Chinese Base Camp for acclimatization
- Day 11:** Trek from Chinese base camp to middle camp (5220m/ 17125ft.)
- Day 12:** Trek from Middle Camp to Shisapangma Advance base camp (5400m/ 17716ft.)
- Day 13-40:** Climbing period, Summit Shishapangma (8013m/ 26289ft)
- Day 41:** Preparation to returning, trek to Middle camp, then drive to Tingri (4,348m/ 14,268 ft).
- Day 42:** Tingri to Kerung boarder (2000m/ 6562ft, 07hrs)
- Day 43:** After immigration formalities, Drive to Kathmandu (1350m/ 4430ft, 07hrs).
- Day 44:** Free day and Nepalese cultural program with farewell dinner.
- Day 45:** Transfer to airport for final departure

Departure Date: 07 April	End Date: 21 May	Departure Date: 2 September	End Date: 16 October
Every Year (Spring Season)		Every Year (Autumn Season)	



Annapurna Expedition

8,091m (26,545ft)



Annapurna I (8091m/ 26,545ft.) is the 10th highest mountain globally and the eighth highest mountain in Nepal. Annapurna I is the lowest 8000m peak but is one of the most technical climbing peaks in the Himalayas. The Annapurna massif contains six major peaks, Annapurna I (8091m/ 26,545ft) Annapurna II (7937m/ 26,040ft) Annapurna III (7555m/ 24,786ft) Annapurna IV (7525m/ 24,688ft) Gangapurna (7455m/ 24,457ft) Annapurna South (7219m/ 23,684ft). Climbing Annapurna Expedition is hard for untrained mountaineers guides due to the snow slope. Annapurna is one of the world's most technical mountains; for that reason, it has a lousy fatality to summit ratio. Climbing Annapurna is a severe adventure and one of the world's most difficult 8000m peaks. But there is hope that a new route was used this year and will be the best and safest route to climb moving forward.



Itinerary Highlights

- Day 01:** Arrival at Kathmandu airport (1350m/ 4429ft).
- Day 02:** Preparation, briefings at Department of Tourism.
- Day 03:** Drive from Kathmandu to Pokhara (950m/ 3,116ft) 6hrs.
- Day 04:** Drive from Pokhara to Tatopani (1110m/ 3,641ft) 5 hrs
- Day 05:** Tatopani to Lete (2300m/ 7,546ft) 4 hrs.
- Day 06:** Lete to Jungle camp (2900m/ 9,515ft).
- Day 07:** Jungle camp to Miristi Khola (4260m/ 13976ft) .
- Day 08:** Miristi Khola to Annapurna-BC (4200m/ 13,780ft)
- Day 9- 38:** Climb Annapurna I (8091m/ 26545ft.)
- Day 39:** Annapurna Base camp to Miristi Khola (4260m/ 13,976ft) .
- Day 40:** Miristi Khola to Jungle camp (2900m/ 9,515ft).
- Day 41:** Jungle camp to Lete (2300m/ 7,546ft).
- Day 42:** Lete to Tatopani (1110m/ 3,641ft) 5 hrs.
- Day 43:** Tatopani to Beni (830m/ 2723ft) Drive/ Flight to Kathmandu.
- Day 44:** Leisure day & shopping. Farewell celebration dinner.
- Day 45:** Transfer to Kathmandu airport for final departure.

Facts of the Trip

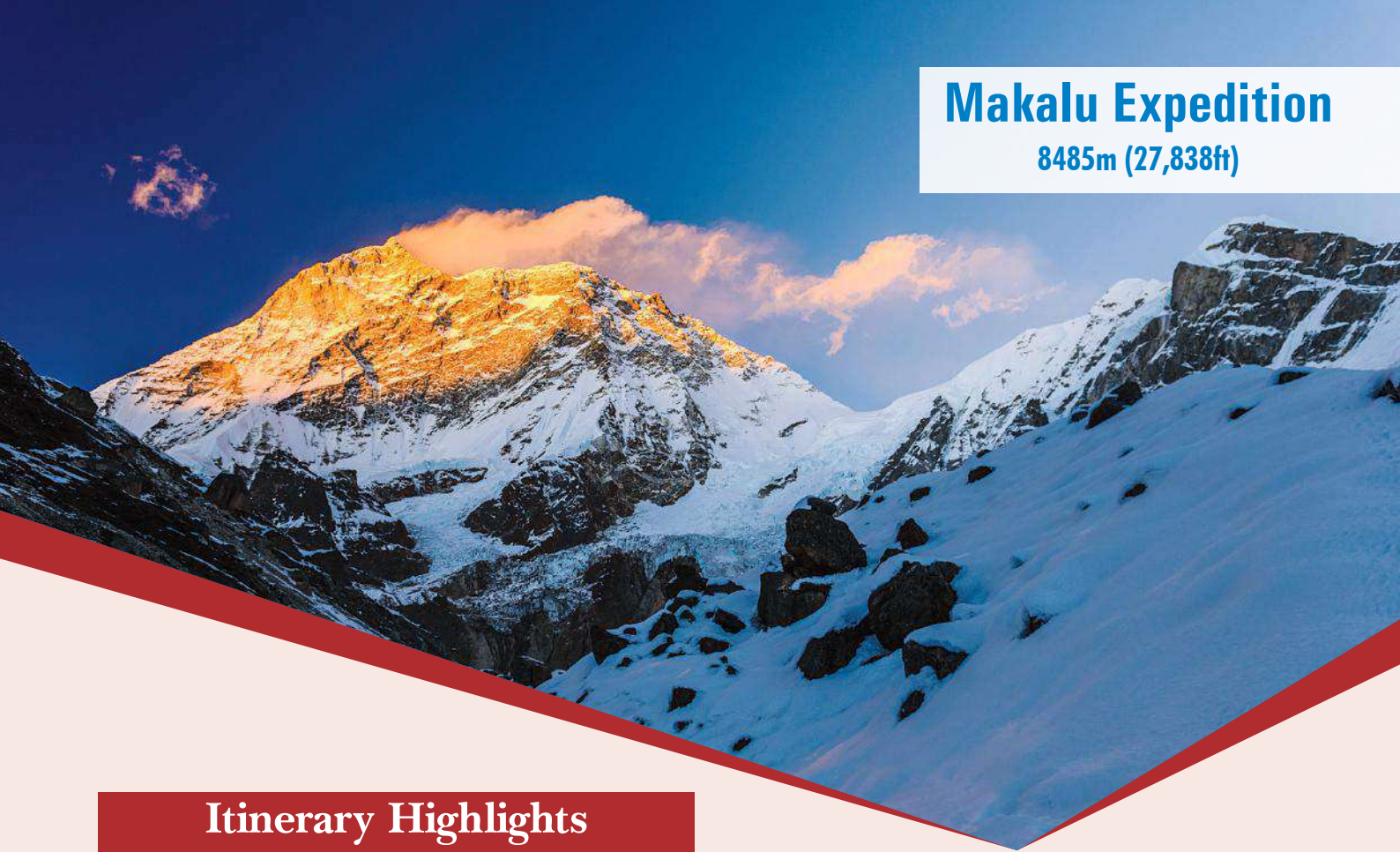
- Highest access:** 8,091m/ 26,545ft
- First Ascent:** Maurice Herzog & Louis Lachenal, June 3, 1950
- Duration:** 45 typically Days
- Co-ordinates:** 28°35'45"N 83°49'20"E
- Location:** Nepal/ Annapurna Region
- Country:** Nepal
- Grade:** Challenging
- Best season:** Late spring and autumn
- Culture:** Gurung, Thakali, Magar
- Climbing route:** Northwest Ridge and Southwest face
- Himalayan sights:** Gangapurna, Fishtail, Manaslu, Dhaulagiri

Departure Date: 25 March
End Date: 08 May
Every Year (Spring Season)

Departure Date: 03 September
End Date: 17 October
Every Year (Autumn Season)

Makalu Expedition

8485m (27,838ft)



Itinerary Highlights

- Day 01:** Arrival in Kathmandu transfer to hotel accommodation (1350m/ 4,430ft).
- Day 2-3:** Preparation and briefings at the Departments of Tourism.
- Day 04:** Kathmandu to Tumlingtar. Drive to Num (1980m/ 6,496ft) 6-7hrs.
- Day 05:** Num to Seduwa (1500m/ 4,922ft) 6-7hrs.
- Day 06:** Seduwa to Tashigaoun (2100m/ 6,890ft) 6-7hrs.
- Day 07:** Tashigaoun to Khongma Danda (3500m/ 11483ft) 6-7hrs.
- Day 08:** Acclimatization at Khongma (3500m/ 11,483ft) 06-07hrs.
- Day 09:** Khongma to Dobsto (3650m/ 11,975ft) 6-7hrs.
- Day 10:** Trek from Dobute to Yangle Kharka (3600m/ 11,811ft) 6-7hrs.
- Day 11:** Yangle Kharka to Langmale Kharka (4410m/ 14469ft) 6-7hrs.
- Day 12:** Acclimatization day (4410m/ 14,469ft)
- Day 13:** Langmale Kharka to Makalu BC (5018m/ 16,464ft) 6hrs.
- Day 14:** Acclimatization at Hillary BC (5018m/ 16,464ft)
- Day 15:** Hillary BC to Advance BC (5600m/ 18,373ft) 5hrs.
- Day16-53:** Climbing period for Makalu (8485M/ 27,838ft)
- Day 54:** Advance BC to Yangli Kharka (3600m/ 11,811ft) 6-7hrs.
- Day 55:** Yangli Kharka to Dobato (3650m/ 11,975ft) 6-7hrs.
- Day 56:** Dobute to Khongma (3500m/ 11,483ft) 6-7hrs.
- Day 57:** Khongma to Seduwa(1500m/ 4,922ft) 6-7hrs.
- Day 58:** Seduwa to Num (1980m/ 6,496ft) 6-7hrs.
- Day 59:** Num to Tumlingtar. 4hrs.
- Day 60:** Tumlingtar to Kathmandu (30min) transfer to hotel
- Day 61:** Leisure day & shopping in Kathmandu; Fair well-celebration dinner
- Day 62:** Transfer to the airport for final departure

Makalu, the 5th highest peak in the world, stands at the height of 8,463 m. This stunning and impressive massive is just 19 km east of giant Everest in the Khumbu region. The perfect pyramid structure with four sharp ridges has flourished the beauty and makes the looks more impressive. This climbing expedition is challenging and difficult, which requires enough experience of higher altitude and climbing skills. If you want to launch your next climbing objectives, let us manage your expedition trip and allow you to be the climber you wish to be.

Facts of the Trip

Highest access:	8485m (27,838ft)
First Ascent:	J. Franco's, Jean Couzy and Lionel Terray. 1955
Duration:	62 days (typically) Days
Group Size:	01-10 persons per Group.
Co-ordinates:	27°53'21"N/ 87°05'27"E
Location:	Mahalangur Parbat
Grade:	PD+ Scottish Grade III/ IV
Transportation:	Car, Flight, Tourist bus
Best season:	Late spring (traditionally less hazardous) and autumn
Culture:	Sherpa and Rai
Climbing route:	South East Ridge/ Northwest Ridge
Himalayan sights:	Everest, Lhotse, Kanchenjunga

Departure Date:

01 April

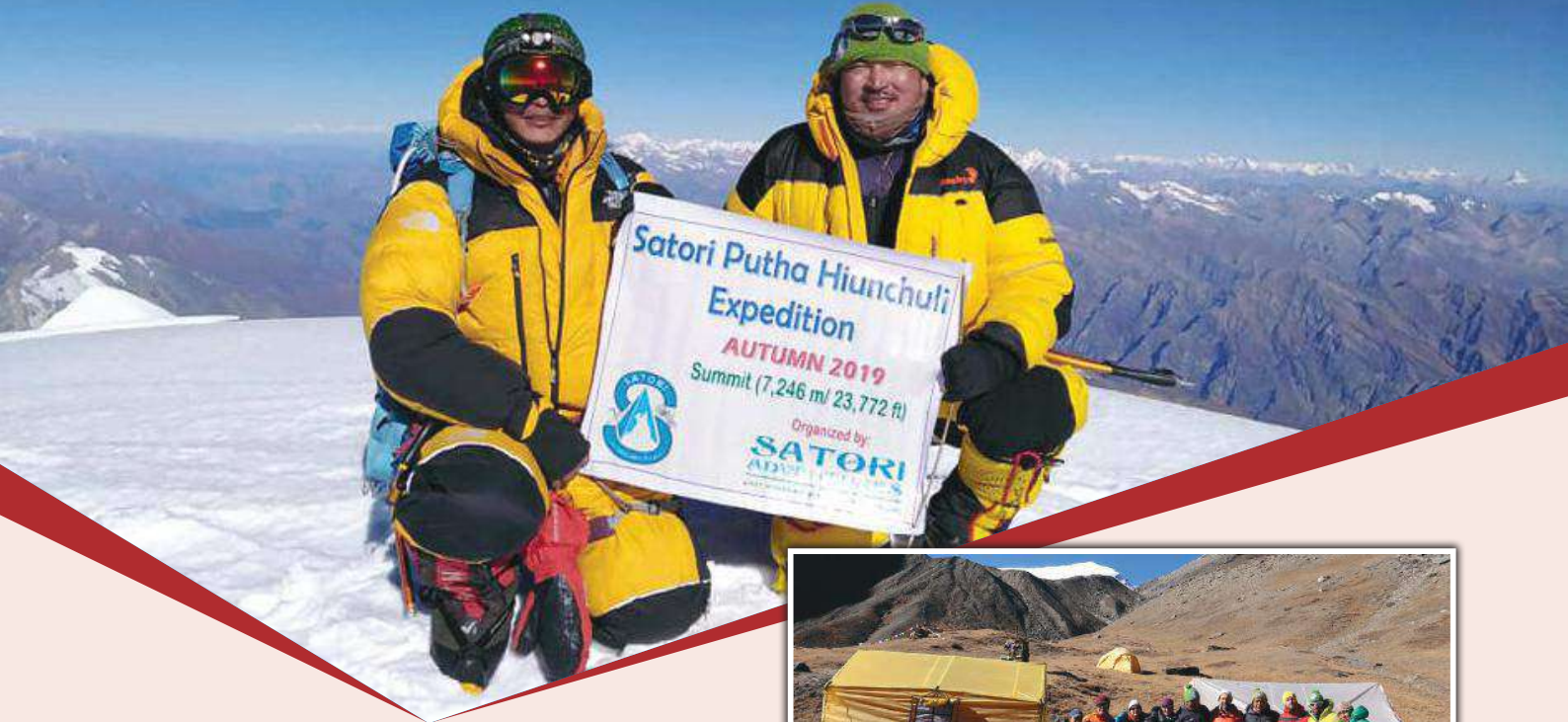
Every Year (Spring Season)

End Date:

01 June

Putha Hiunchuli Climbing

7246m (23,772ft)



Putha Hiunchuli is the westernmost peak of the Dhaulagiri range. To the west is Annapurna South and Ganesh Himal. Putha Hiunchuli is the last 7000m peak marking the end of the snow-capped range. It is also sometimes referred to as Dhaulagiri VI. This peak is rarely climbed and has two distinct faces: a steep, technical ridge and an easier snow climb up the northern flanks. The average angle does not exceed 35 degrees on this route. This peak is suitable for those who want to climb very high but on moderate terrain.



Itinerary Highlights

- Day 01:** Arrival at Kathmandu airport (1350m/ 4,429ft).
- Day 02:** Preparation, briefing and permit issue.
- Day 03:** Flight from Kathmandu to Nepalgunj. (Takes about 45 minutes)
- Day 04:** Flight from Nepalgunj to Juphal trek to Dunai (2230m/ 7316ft.)
- Day 05:** Dunai to Tarakot (2680m/ 8793ft).
- Day 06:** Tarakot to Musikhola (2800m/ 986ft).
- Day 07:** Musikhola to Kakkotgoan (3295m/ 10810ft).
- Day 08:** Kakkotgoan to Yak Kharka (3960m/ 12992ft.).
- Day 09:** Yak Kharka to Putha Phedi (4430m/ 14534ft.)
- Day 10:** Putha Phedi to Putha Hiunchuli Base camp (4800/ 15748ft.)
- Day 11-25:** Climbing period and summit to Putha Hiunchuli (7246m/ 23773ft)
- Day 26:** Putha Hinchuli Base Camp to Kakkotgoan (3295m/ 10810ft.)
- Day 27:** Kakkotgoan to Laisi camp (2800m/ 9186ft).
- Day 28:** Laisi Camp Musikhola (2800m/ 9186ft).
- Day 29:** Musikhola to Dunai (2230m/ 7316ft.).
- Day 30:** Duani to Juphal and flight to Nepalgunj.
- Day 31:** Juphal to Nepalgunj and flight to Kathmandu
- Day 32:** Free day at Kathmandu. Farewell celebration dinner.
- Day 33:** Transfer to Kathmandu airport for final departure.

Facts of the Trip

Highest access:	(7246m/ 23,772ft)
First Ascent:	1954. Jimmy Roberts, Ang Nyima Sherpa
Duration:	33 Days
Co-ordinates:	28°44'50"N-83°08'55"E
Location:	Dhaulagiri Himal range
Grade:	Peu Difficile (Easy)
Transportation:	Car, Jeep, Flight
Best season:	Spring: April-May and autumn: September-October
Culture:	Tibetan and Sherpa
Mode of Travel:	Tea House/ Camping
Climbing route:	North face
Himalayan sights:	Mt. Dhaulagiri. Mt. Annapurna, Mt. Manaslu, Mt. Fishtail

Departure Date:	End Date:	Departure Date:	End Date:
07 April	09 May	05 October	06 November
Every Year (Spring Season)		Every Year (Autumn Season)	

Ama-Dablam Expedition

6,812m (22,334ft)



Ama-Dablam, the paradise of the Khumbu region, is nestled in clouds above the Thangbouche monetary in the Khumbu region, the well-worn path to Everest Base camp. The South west ridge is mixed alpine (AD) difficulty but only over 6000m. Spring and autumn seasons are the best for climbing over it. The climbing to the south ridge is challenging but not extreme; basic mountaineering skills, altitudinal experience and technique are important. Make your challenging journey to the summit and get awarded with the massive and breathtaking view of great Everest, Lhotse, Pumori, Kongde and more.

Itinerary Highlights

- Day 01:** Arrival in Kathmandu (1350m/ 4430ft)
- Day 02:** Preparation, Briefings at Departments of tourism
- Day 03:** Flight to Lukla; Trek to Phakding (2650m/ 8694ft, 04 hrs)
- Day 04:** Phakding to Namche Bazaar (3440m/ 11286ft, 06hrs)
- Day 05:** Acclimatization day; explore Everest view Hotel (3800m/ 12487ft, 3hrs).
- Day 06:** Namche Bazaar to Tyangboche (3850m/ 12631ft, 05-06 hrs)
- Day 07:** Tyangboche to Ama Dablam Base camp (4600m/ 15091ft, 5hrs)
- Day 8-26:** Climbing period Summit Amadablam (6,812m/ 22,334ft)
- Day 27:** Ama Dablam Base camp to Namche Bazaar (3440m/ 11286ft, 04hrs).
- Day 28:** Namche Bazaar to Lukla(2840m/ 9317ft,7hrs)
- Day 29:** Lukla to Kathmandu (1350m/ 4430ft); 35minutes, transfer to hotel
- Day 30:** Leisure day & shopping; fair well-celebration dinner in the Evening.
- Day 31:** Transfer to the airport for final departure

Facts of the Trip

- Highest access:** 6,812m (22,334ft)
- First Ascent:** 13 March 1961 by Mike Gill, Wally Romanes, Barry Bishop
- Duration:** 31 days (typically)
- Group Size:** 01-10 persons per group.
- Co-ordinates:** 27°51'42" N, 86°51'40" E
- Location:** Nepal/ Everest Region
- Country:** Nepal
- Grade:** Mixed Alpine AD
- Transportation:** Car, Jeep, Flight
- Best season:** Spring: April-May and autumn: September-October
- Culture:** Sherpa and Tamang
- Climbing route:** Southwest and northeast
- Himalayan sights:** Everest, Lhotse, Pumori, Kongde

Departure Date:	End Date:	Departure Date:	End Date:
09 April	09 May	16 October	15 November
Every Year (Spring Season)		Every Year (Autumn Season)	

Himlung Expedition

7,126m (23,379ft)



The Himlung Himal is an exceptionally beautiful ascent through rocky terrain, snow and ice to the outstanding airy summit of 7,126 m. An ascent of Himlung is an ideal expedition for those seeking to taste a new level of altitude experience or simply for those willing to do an achievable climb of 7000 m. This rarely visited and less crowded region has recently been opened for foreigners. Even though it is technically easy to climb, one must possess a high level of physical fitness and experience. We believe that our experience, combined with your determination, can make a possible chance to step your foot to the summit of the great Himalayas.

Facts of the Trip

Highest access: 7,126m (23,379ft)
First Ascent: 03 October 1992. Akio Koizumi from Japan
Duration: 32 days (typically)
Group Size: 2 - 10 Persons
Co-ordinates: 28°44'06"N 84°25'00"E
Location: Nepal/ Annapurna Region
Grade: Moderate Climb (PD++)
Transportation: Car, Jeep, Mini Bus
Best season: Spring (April, May) and autumn (October, November)
Culture: Gurung, Thakali, Magar
Climbing route: South west (normal route)
Himalayan Sights: Annapurna, Machhapuchhre, Mardi

Departure Date: 15 April Every Year (Spring Season)	End Date: 16 May	Departure Date: 05 October Every Year (Autumn Season)	End Date: 05 November
--	----------------------------	--	---------------------------------

Itinerary

Day 01: Arrival in Kathmandu (1350m/ 4430ft)
Day 02: Preparation, Briefings at Departments of Tourism
Day 03: Drive Kathmandu to Besisahar (823m/ 27,000ft, 8hrs)
Day 04: Besisahar to Koto (2610m/ 8,563ft, 5-6hrs)
Day 05: Trek from Koto to Meta (3560m/ 11,680ft, 7hrs)
Day 06: Meta to Phu-Gaon (4200m/ 13,780ft, 7hrs)
Day 07: Rest at Phu-Gaon (4080m/ 13,382ft).
Day 08: Phu-Gaon to Himlung base camp (4850m/ 15,912ft).
Day 9-24: Climbing period (7126m/ 23,345ft) camping.
Day 25: Preparation to return to Phu-Gaon (4200m/ 13,780ft, 6hrs)
Day 27: Phu-Gaon to Meta (3560m/ 11,680ft, 5hrs)
Day 28: Meta to Koto (2610m/ 8,563ft, 05hrs)
Day 29: Drive to Besisahar (823m/ 27,00ft, 5hrs).
Day 30: Besisahar to Kathmandu (1350m/ 4,429ft, 07hrs)
Day 31: Free day, farewell celebration dinner
Day 32: Transfer to International airport for final departure.




Nepal is regarded as the number one destination in the world for adventure trekking. The level of adventure that is provided by the cultural diversity and jaw-dropping landscapes are like something from another planet. trekking on foot is the best way of knowing the people and places intimately. A network of well-managed trails throughout the trekking places would easily connect you with the numerous villages in Nepal.

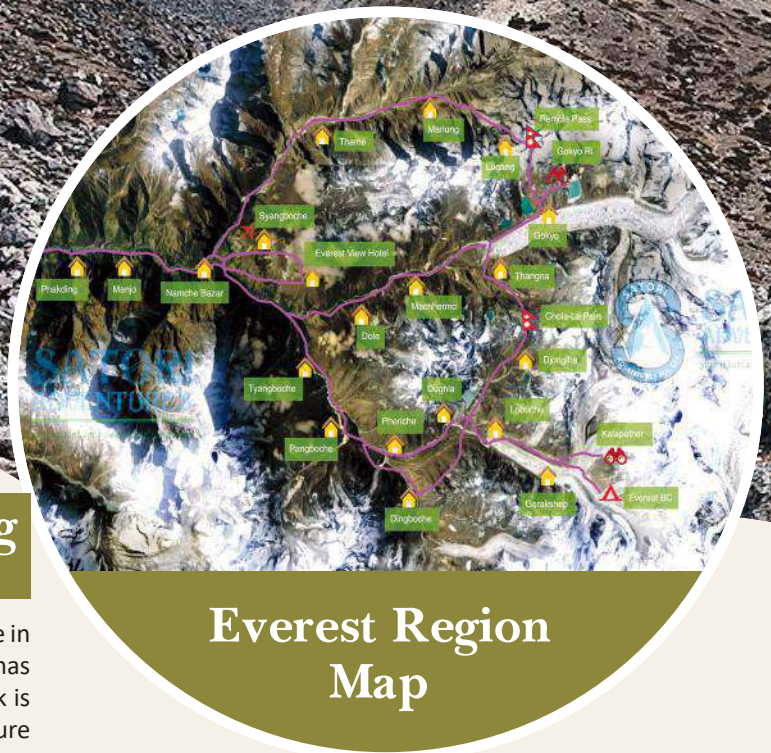

Treks in Nepal can be broadly categorized into easy, moderate and challenging. Easy treks will reveal picturesque hamlets surrounded by elaborate terraced fields and forested ridges. The moderate trek may yield rich contrasts in people and culture while transferring from one ecological zone to another. Challenging trekking would include high adventure passes (sometimes technical) and remote areas in the countryside. We organize trekking packages in the Himalayas of Nepal, Bhutan and Tibet from easy to challenging grades. Some routes offer well-established lodges, and some need to arrange camping equipment for food accommodation. We support arranging logistics, permits and full support staff for comfortable trekking in the Himalayas.

Service cost includes:

- All arrival and departure transfer services.
- Hotel accommodation in town in BB plan.
- Required staff during trekking.
- Land or regular flight transportation as per itinerary;
- Lodge accommodation on trek Twin sharing basis
- 3 meals per day (Breakfasts, Lunch, Dinner)
- Trekking Permit (NP entry fee) and TIMS card
- All wages, equipment, medical and accident insurance for all trekking climbing staff
- First Aid medical kit for the group and the staff.
- Our service charges and Government Taxes are levied in Nepal.
- Porter 13-15kg baggage allowance.



Everest Region Trekking



Everest Base Camp Trekking

5,200/ 17,056ft

Everest Base Camp EBC Trek, the most popular trekking route in the Khumbu region, offers breathtaking mountain panoramas of the world's highest peaks, including Mt. Everest. The trek is the best opportunity to explore the Himalayan Sherpa culture and nature around.

The trekking begins after 35 minutes scenic mountain flight from Kathmandu to Lukla Airport. Then trek along with the villages through Phakding, Namche Bazaar, Tyangboche, Dingboche, Lobuche, Gorakshep, Everest Base Camp, Kalapathar and back. March, April, May, October, November and December are the best months trekking.


Facts of the Trip

Highest access:	5,200/ 17,056ft
Duration:	15 Days
Group Size:	01-10 persons per group.
Co-ordinates:	28°00'23" N/ 86°51'438" E
Location:	Khumbu Region, Nepal
Grade:	Moderate+ fairly Strenuous
Transportation:	Private car, flight
Best season:	Autumn (September to December & (Spring) March to May
Major Activity:	Trekking/ Hiking
Culture:	Sherpa, Tamang
Himalayan sights:	Mt. Everest, Amadablam, Lhotse, Nuptse, Pumori and more
Price:	Email us for the price.

Everest Region Map

Itinerary Highlights (15 Days)

- Day 01:** Arrival in Kathmandu Airport (1350m/ 4430ft).
- Day 02:** Flight to Lukla; Trek to Phakding (2650m/ 8695ft, 04-05hrs)
- Day 03:** Phakding to Namche Bazaar (3440m/ 11287ft, 06-07hrs).
- Day 04:** Acclimatization Day, Hike to Everest view hotel (3800m/ 12468ft.)
- Day 05:** Namche Bazaar to Tyangboche (3860m/ 12665ft, 05hrs).
- Day 06:** Tyangboche to Dingboche (4250m/ 13943ft, 5hrs).
- Day 07:** Acclimatization day at Dingboche.
- Day 08:** Dingboche to Lobuche (5018m / 16464ft, 04hrs).
- Day 09:** Lobuche to Gorakshep (5170m/ 16962ft) explore EBC (5200m/ 16684ft, 08hrs).
- Day 10:** Gorakshep to Kalapathar to Dingboche (4250m/ 13943ft, 05hrs) .
- Day 11:** Dingboche to Namche Bazaar (3440m/ 11287ft, 05hrs).
- Day 12:** Namche Bazaar to Lukla (2860m/ 9383ft, 04hrs).
- Day 13:** Fly to Kathmandu (1350m/ 4430ft).
- Day 14:** Free day at Kathmandu, farewell dinner
- Day 15:** Drop at the airport for final departure.



Everest Gokyo Lake Trek

5357m/ 17575ft.

Everest Gokyo Lake Trek is an adventure trip to the glacier valley of Gokyo. The destination is in the Everest/ Khumbu region and the best alternative to the EBC trek. Gokyo Valley and lakes are the major attractions of the trek. The trekking route passes through villages at Phakding, Namche Bazaar, Dole, Machherma, Gokyo, Gokyo Ri, and back to Lukla through Khumjung valley. Spring and autumn seasons are best for trekking.

Facts of the Trip

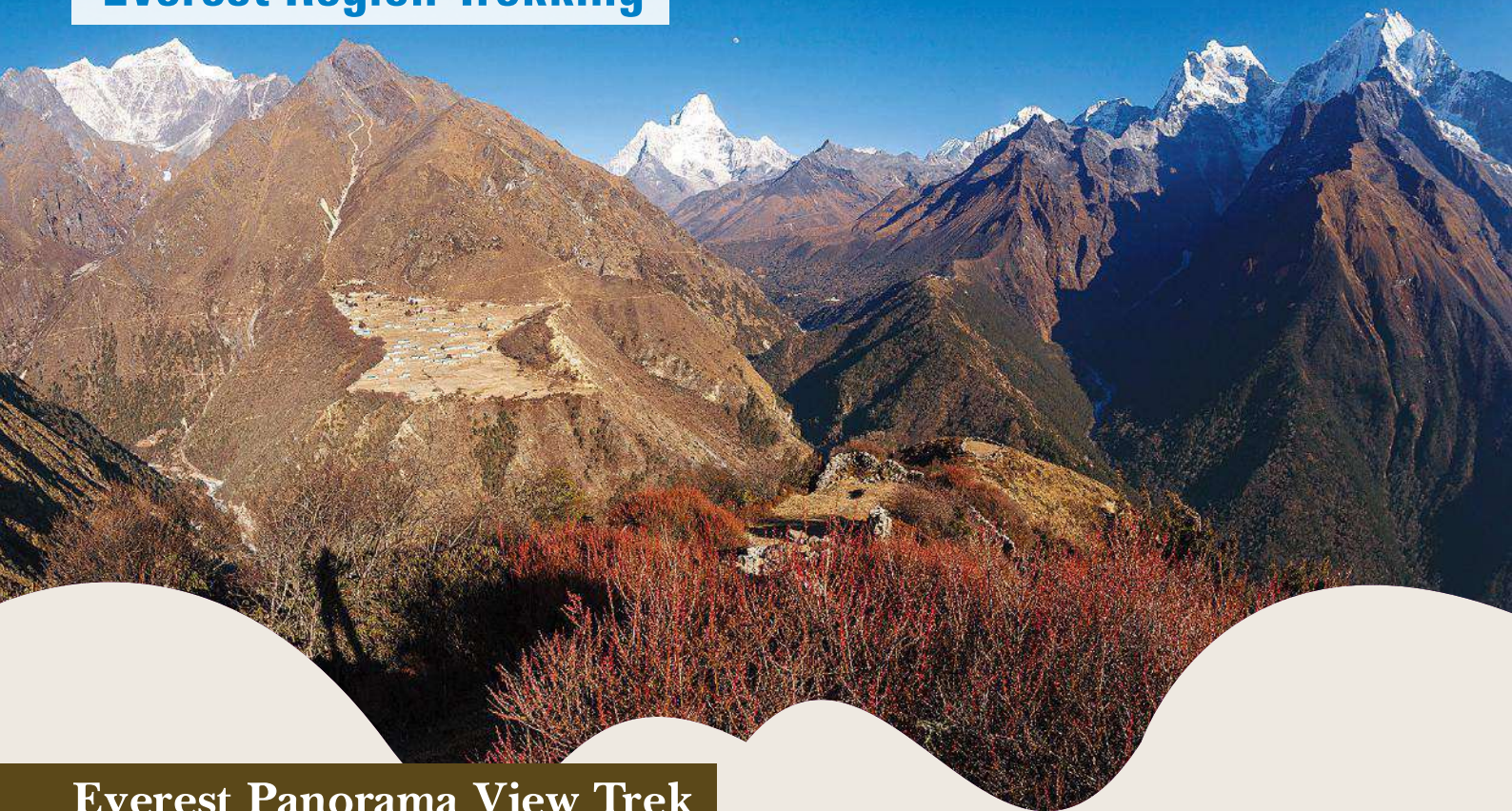
Highest access:	5357m/ 17575ft.
Duration:	14 Days
Group Size:	01-12 persons per group
Co-ordinates:	27°96'11" N/ 86°68'33" E
Location:	Khumbu Region, Nepal
Grade:	Fairly Strenuous
Transportation:	By Private vehicles/ Flights
Best season:	(autumn) September to December and (spring) March to May
Culture:	Sherpa, Tamang
Himalayan sights:	Mt. Everest, Amadablam, Lhotse, Nuptse and more
Price:	Email us for price.



Itinerary Highlights (14 Days)

- Day 01:** Arrival in Kathmandu Airport (1350m/ 4430ft).
- Day 02:** Flight to Lukla (2860m/ 9383ft), to Phakding (2610m/ 8563ft, 04-05hrs)
- Day 03:** Phakding to Namche Bazaar (3440m/ 11287ft, 06-07hrs).
- Day 04:** Acclimatization Day, Hike to Everest view hotel (3800m/ 12468ft).
- Day 05:** Namche Bazaar to Dole (4110m/ 13485ft, 05 hrs)
- Day 06:** Dole to Machherma (4470m/ 14665ft, 06hrs).
- Day 07:** Machherma to Gokyo (4790m/ 15715ft, 06hrs).
- Day 08:** Gokyo to Gokyo Ri (5357m/ 17575ft, 06hrs).
- Day 09:** Gokyo Ri to Luza (4360m/ 14304ft, 05hrs).
- Day 10:** Luza to Namche Bazaar (3440m/ 11287ft, 05hrs).
- Day 11:** Namche Bazaar to Lukla (2860m/ 9383ft, 04hrs).
- Day 12:** Fly to Kathmandu (1350m/ 4430ft).
- Day 13:** Free day at Kathmandu, farewell dinner
- Day 14:** Drop at the airport for final departure.


Everest Region Trekking



Everest Panorama View Trek

3800m/ 12468ft

Everest Panorama View Trek is a short and easy trekking trip in the Khumbu region and is best for all easy trekkers. Scenic views of Everest, Ama Dablam, Island Peak, and Lhotse are major attractions. Tengboche Monastery and Khumjung village are the major highlights of this trekking. This trek is best for a cultural experience with mountain views.





Itinerary Highlights (08 Days)

- Day 01:** Arrival in Kathmandu Airport (1350m/ 4430ft).
- Day 02:** Flight to Lukla; Trek to Phakding (2650m/ 8695ft, 04-05hrs)
- Day 03:** Phakding to Namche Bazaar (3440m/ 11287ft, 06-07hrs).
- Day 04:** Acclimatization Day, Hike to Everest view hotel (3800m/ 12468ft.)
- Day 05:** Namche Bazaar to Lukla (2860m/ 9383ft, 04hrs).
- Day 06:** Fly to Kathmandu (1350m/ 4430ft).
- Day 07:** Free day at Kathmandu, farewell dinner
- Day 08:** Drop at airport for final departure.

Facts of the Trip

Highest access:	3800m/ 12468ft
Duration:	08 Days
Group Size:	01-10 persons per group
Co-ordinates:	28°00'23" N/ 86°51'438" E
Location:	Everest Region, Nepal
Grade:	Easy
Transportation:	By private vehicles/ tourist vehicles/ flights
Best season	(Autumn) September to December and (Spring) March to May
Major Activity:	Trekking
Culture:	Sherpa, Tamang
Himalayan sights:	Mt. Everest, Amadablam, Lhotse, Nuptse, Pumori and more
Price:	Email us for price.





Annapurna Base Camp Trek

4130m/ 13546ft


Annapurna Base Camp Trek is the best trip to the lap of the 10th highest mountain, Annapurna (8091m). The trekking destination lies in the western part and is famous as the Annapurna region of Nepal. Also known as ABC Trek, it is the northern trekking area to the most beautiful city of Pokhara. Trek starts from Nayapul through the Gurung cultural villages at Tikhedhunga, Ghorepani, Tadapani, Chhomrung, Deurali to Annapurna Base Camp. Scenic Himalayan views of Annapurna, Hiunchuli, Gangapurna, Machhapuchhre (Fishtail Mountain) are the major attractions of this trek. Trekking is possible all year around.

Facts of the Trip


Highest access:	4130m/ 13546ft.
Duration:	14 Days
Group Size:	01-10 persons per group.
Co-ordinates:	28°8'29"N 86°51'5"E
Location:	Annapurna Region, Nepal
Grade:	Easy/ Moderate
Transportation:	Private car, tourist bus, flights
Best season:	(Autumn) September to December and (Spring) March to May
Culture:	Gurung and Thakali
Himalayan sights:	Annapurna, Fishtail, Dhaulagiri
Price:	Email us for price.

Itinerary Highlights (14 Days)

- Day 01:** Arrival in Kathmandu Airport (1350m/ 4430ft).
- Day 02:** Drive/ flight to Pokhara (915m/ 3,002ft.)
- Day 03:** Drive to Nayapul, trek to Tikhedunga (1540m/ 5052ft, 04-05 hrs)
- Day 04:** Tikhedunga to Ghorepani (2675m/ 8776ft, 05-06hrs)
- Day 05:** Ghorepani, to Poonhill to Tadapani (2675m/ 8776ft, 05-06hrs)
- Day 06:** Tadapani to Chhomrong (2040m/ 6693ft, 05hrs).
- Day 07:** Chhomrong to Bamboo (2340m/ 7677ft, 06hrs)
- Day 08:** Bamboo to Deurali (3230m/ 10597ft, 05hrs).
- Day 09:** Deurali to Annapurna Base Camp (4130m/ 13,550 ft)
- Day 10:** Annapurna Base Camp to Dovan (2630m/ 8,629ft, 06hrs)
- Day 11:** Dovan to Jhinudanda (1750m/ 5,741ft, 07hrs).
- Day 12:** Jhinudanda to Nayapul then Drive to Pokhara (915m/ 3,002ft.)
- Day 13:** Drive/ Fly to Kathmandu (1350m/ 4430ft), farewell dinner
- Day 14:** Drop at the airport for final departure.



Annapurna Region Trekking



Annapurna Region Map

Annapurna Circuit Trek

5416m/ 17469ft

Annapurna Circuit trek is famous for its adventure round trip of the Annapurna massif. You will be circulating the Annapurna Himalayan Ranges, Annapurna I, II, III, IV and Annapurna South. The circuit trek is a fairly long day's trip in Annapurna. Trekking through the villages, natural vegetation, forests, crossing the Thorong La Pass at 5000m altitude, Tilicho Lake, Muktinath Temple, Kagbeni, Jomsom, Pokhara are the major hotspot and attractions of the trek. It is a strenuous trip and must be physically fit with long days trekking experience.


Itinerary Highlights (16 Days)

- Day 01:** Arrival in Kathmandu Airport (1350m/ 4430ft).
- Day 02:** Drive to Besisahar (823m/ 2700ft, 08hrs).
- Day 03:** Besisahar to Bahundanda (1305m/ 4281ft, 06hrs)
- Day 04:** Bahundanda to Chamje (1430m/ 4,692ft, 06hrs).
- Day 05:** Chamje to Dharapani (1860m/ 6,103ft, 06hrs).
- Day 06:** Dharapani to Chame (2670m/ 9,055ft, 05-06hrs).
- Day 07:** Chame to Pisang (3100m/ 10,170ft, 05hrs).
- Day 08:** Pisang to Manang (3440m/ 11,286ft, 05-06hrs).
- Day 09:** Acclimatization Day at Manang.
- Day 10:** Manang to Yak Kharka (4350m/ 14,272ft, 04hrs).
- Day 11:** Yak Kharka to Thorong Phedi (4420m/ 14,501ft, 04hrs).
- Day 12:** Thorong Phedi to Muktinath (3850m/ 12,631ft)
- Day 13:** Muktinath to Jomsom (2700m/ 8,858ft, 04hrs).
- Day 14:** Flight to Pokhara (950m/ 3,116ft.)
- Day 15:** Drive/ flight to Kathmandu.
- Day 16:** Drop at Airport for final departure.

Facts of the Trip

Highest access:	(5416m/ 17469ft)
Duration:	16 Days
Group Size:	01-10 persons per group.
Co-ordinates:	28°47'41"N 83°56'15"E
Location:	Annapurna Region, Nepal
Grade:	Strenuous Trek
Transportation:	Private car, tourist bus, flights
Best season:	(Autumn) September to December and (spring) March to May
Culture:	Gurung and Thakali
Mode of Travel:	Tea house
Himalayan sights:	Annapurna, Fishtail, Dhaulagiri
Price:	Email us for price.

Annapurna Region Trekking



Ghorepani Poon Hill Trek (3180m/ 10433ft.)



Ghorepani Poon Hill Trek is the best easy Annapurna trekking for scenic sunrise and sunset view over the Himalayas. The trek is famous for its amazing viewpoint at Poon Hill. Anyone can do this trekking with an easy and short holiday period. The trek starts with a short drive from Pokhara. Drive up to Phedi and trek along with the beautiful forests and villages at Tikhedhunga, Ghandruk, Landruk. The villages are unique settlements of the Gurung community. Scenic Himalayan views of Annapurna, Machhapuchre (Fishtail), Nilgiri and Gurung culture are the major attractions of this trek.

Facts of the Trip

Highest access:	3210m/ 10531ft
Duration:	08 Days
Group Size:	01-10 persons per group.
Co-ordinates:	28°23'55"N 83°41'57" E
Location:	Annapurna Region, Nepal
Grade:	Easy
Transportation:	By tourist/ private vehicles/ flights
Best season:	Autumn (September to December & (spring) March to May
Major Activity:	Trekking/ Hiking
Culture:	Gurung and Thakali
Himalayan sights:	Annapurna, Fishtail, Dhaulagiri
Price:	Email us for price.

Itinerary Highlights (08 Days)

- Day 01:** Arrival in Kathmandu Airport (1350m/ 4430ft).
- Day 02:** Drive/ flight to Pokhara (915m/ 3,002ft.)
- Day 03:** Drive to Nayapul, Trek to Tikhedunga (1540m/ 5052ft, 04-05hrs)
- Day 04:** Tikhedunga to Ghorepani (2675m/ 8776ft, 06hrs).
- Day 05:** Ghorepani to Poonhill to Tadapani(2675m/ 8776ft, 05-06hrs)
- Day 06:** Tadapani to Nayapul, drive to Pokhara (915m/ 3,002ft.)
- Day 07:** Drive/ Fly to Kathmandu (1350M/ 4430ft), farewell dinner
- Day 08:** Drop to airport for final departure.



Langtang Region Trekking

Langtang Gosainkunda Trek

4773m/ 15657ft

Langtang Gosainkunda Trek is famous for the sacred lake of Gosainkunda in the valley of Langtang. The lake is situated in the middle of the Langtang National Park and is thus worth trekking. Hindus believed the lake was created by Lord Shiva. The trekking destination lies to the north of the Kathmandu valley. Drive to Syabrubesi and starts trekking through the Sherpa villages. The best seasons are spring (March to May) and autumn (August to November) for this trek.

Facts of the Trip

Highest access:	4773m/ 15657ft
Duration:	13 Days
Group Size:	1- 10 person
Co-ordinates:	28.0000° N, 85.5500° E
Location:	Langtang region, Nepal
Grade:	Strenuous Trek
Transportation:	By Private Vehicles/ Tourist Vehicles
Best season:	(autumn) September to December and (spring) March to May
Culture:	Sherpa, Tamang
Himalayan sights:	Ganesh Himal, Langtang Lirung, Jyugal Himal,
Price:	Email us for price.



Itinerary Highlights (13 Days)

- Day 01:** Arrival in Kathmandu Airport (1350m/ 4430ft).
- Day 02:** Drive to Syabrubesi(1500m/ 4920ft, 07-08hrs).
- Day 03:** Syabrubesi to Lama Hotel (2470m/ 8102ft, 4-5hrs).
- Day 04:** Lama Hotel to Langtang(3430m/ 11251ft, 04-5hrs).
- Day 05:** Langtang to Kyanjin Gumba (3830/ 12563ft, 05hrs).
- Day 06:** Acclimatization day, hike to Kyanjin Ri (4773m/ 15657ft).
- Day 07:** Kyanjin Gumba to Lama Hotel (2470m/ 8102ft, 06hrs).
- Day 08:** Lama Hotel to Thulo Syabru (2250m/ 7381ft, 03hrs).
- Day 09:** Thulo Syabru to Chyolang Pati(3510m/ 11514ft, 04hrs).
- Day 10:** Chyolang Pati to Goshainkunda (4610m/ 15122ft, 04hrs).
- Day 11:** Goshainkunda to Dhunche (1960m/ 6430ft, 06hrs).
- Day 12:** Drive/ Fly to Kathmandu (1350m/ 4430ft), farewell dinner
- Day 13:** Drop to airport for final departure.

Manaslu Circuit Trekking (5200m/ 17060ft)



Manaslu Circuit Trek is adventurous classic trekking around the Manaslu massif in western-central Nepal. The trekking route circulates the 8th highest mountain Manaslu (8163m). The route is approx. 177 kilometres long. After 7 hour drive from Kathmandu to Arughat, the trekking starts through the Gurung villages and the subtropical rainforest. Manaslu Circuit is a great alternative to Annapurna Circuit trekking; however, it has its own adventure experience.


Facts of the Trip

Highest access:	(5200m/ 17060ft)
Duration:	17 Days
Group Size:	01-10 persons per group.
Co-ordinates:	28.5500° N, 84.5575° E
Location:	Manaslu Region, Nepal
Airport:	TIA (Kathmandu)
Grade:	Strenuous Trek
Transportation:	Private car, jeep
Best season:	(autumn) September to December and (spring) March to May
Culture:	Gurung and Sherpa
Himalayan sights	Himal Chuli, Cheo Himal, Himlung Himal etc.
Price:	Email us for the price.





Itinerary Highlights (17 Days)

- Day 01:** Arrival in Kathmandu Airport (1350m/ 4430ft).
- Day 02:** Preparation for trekking and permit issue.
- Day 03:** Drive to Arughat Sotikhola (1165m/ 3,822ft, 05hrs).
- Day 04:** Sotikhola to Machhakhola(1330m/ 3,051ft, 06hrs).
- Day 05:** Machhakhola to Jagat(1350m/ 4,429ft, 06hrs).
- Day 06:** Jagat to Ngyak(2310m/ 7,579ft, 05hrs) .
- Day 07:** Ngyak to Namrung(2618m/ 8,589ft, 06hrs).
- Day 08:** Namrung to Syalla village (3155m/ 10,351ft, 05hrs).
- Day 09:** Syalla Village to Sama Gaun (4359m/ 1,4301ft, 07hrs)
- Day 10:** Acclimatization day at Sama Gaun.(4359m/ 14301ft).
- Day 11:** Samagaun to Samdo (3690m/ 12,106ft, 04hrs).
- Day 12:** Samdo to Larkya La Phedi (4460m/ 14,633ft, 04hrs)
- Day 13:** Larkya La Phedi to Bhimthang (3800m/ 12,468ft, 07hrs)
- Day 14:** Bimthang to Dharapani (1859m/ 6,102ft, 04hrs)
- Day 15:** Dharapani to Besishahar drive (823m/ 2,700ft, 07hrs)
- Day 16:** Drive to Kathmandu (1350m/ 4430ft), farewell dinner
- Day 17:** Drop to airport for final departure.



Upper Mustang Trekking

4010m/ 13156ft




Itinerary Highlights (18 Days)

- Day 01:** Arrival in Kathmandu Airport (1350m/ 4430ft).
- Day 02:** Free day, issuing a restricted permit.
- Day 03:** Drive/ flight to Pokhara (915m/ 3,002ft.)
- Day 04:** Fly to Jomsom trek to Kagbeni (2810m/ 9219ft, 3-4hrs)
- Day 05:** Kagbeni to Chaile(3050m/ 10006ft, 05-06hrs).
- Day 06:** Chaile to Shyangboche(3475/ 11401ft, 05-06hrs).
- Day 07:** Shyangboche to Ghami(3520/ 11549ft, 05-06hrs).
- Day 08:** Ghami to Tsarang(3500m/ 11483ft, 04-05hrs).
- Day 09:** Tsarang to Lo Manthang (3700m/ 12139ft, 05-06hrs).
- Day 10:** Acclimatization day at Lo Manthang.
- Day 11:** Lo Manthang to Tamar (3515m/ 11532ft, 05-06hrs)
- Day 12:** Tamar to Shyangboche (3475m/ 11401ft, 05-06hrs).
- Day 13:** Shyangboche to Tetang (3590m/ 11778ft, 05-06hrs)
- Day 14:** Tetang to Muktinath(3710/ 12172ft, 05-06hrs)
- Day 15:** Muktinath to Jomsom(2,743m/ 8,999 ft, 04-05hrs).
- Day 16:** Fly to Pokhara (915m/ 3002ft, 20mins).
- Day 17:** Drive/ Fly to Kathmandu (1350m/ 4430ft), farewell dinner.
- Day 18:** Drop at the airport for final departure.

The Upper Mustang trek is famous for the exploration of the hidden valley behind the Himalayan range of Nepal. Upper Mustang is also known as Lo-Manthang. The area was restricted until 1992. The trek starts with a 25-minute scenic flight from Pokhara to Jomsom, the starting point for the upper Mustang trekking region. Thakali community and their culture and the exploration of the walled city of Lo-Manthang are the major attractions of the trek. Trekking in the rainy season is also possible, like the spring and autumn season.

Facts of the Trip

Highest access:	4010m/ 13156ft.
Duration:	18 Days
Group Size:	02-12 persons per group.
Co-ordinates:	29.0833° N, 83.9167° E
Location:	Mustang, Nepal
Grade:	Moderate
Transportation:	By Tourist/ Private vehicles/ Flights
Best season:	(autumn) September to December and (spring) March to May
Culture:	Gurung and Thakali
Himalayan sights:	Mustang, Dhaulagiri, Tilicho, Annapurna, Nilgiri
Price:	Email us for price.



Kanchenjunga Region Trekking


Kanchenjunga Trekking

6119m/ 20,062ft

Kanchenjunga trekking is famous for the third highest peak, Mt. Kanchenjunga (8586m). The mountain lies in the border area of Eastern Nepal, Sikkim (India) and Tibet to the north. The trek starts with a 45-minute scenic flight from Kathmandu to Sukethar. Trek through the village of Sukethar following the rhododendron forests to Lali Kharka. Kanchenjunga Conservation Area, Simbua Khola, Ghunsa, Tamur valley, endangered species and wild animals in the conservation area and forest are the major attractions of the trek. The trek is good for a long walking experience with the unique culture of highland Nepal.

Facts of the Trip


Highest access:	5120m/ 16798ft
Duration:	28 Days
Group Size:	02-12 persons per group.
Co-ordinates:	27.7025° N, 88.1467° E
Location:	Kanchenjunga, Nepal
Transportation:	By Tourist/ private vehicles/ flights
Best season:	September to December and March to May
Culture:	Sherpa, Tamang
Himalayan sights:	Kanchenjunga, Makalu
Price:	Email us for price.



Itinerary Highlights (28 Days)

- Day 01:** Arrival in Kathmandu Airport (1350m/ 4430ft).
- Day 02:** Free day, issuing a restricted permit.
- Day 03:** Fly to Biratnagar, drive to Basantpur (2200m/ 7217ft)
- Day 04:** Basantpur to Chauki (2700m/ 8848ft)
- Day 05:** Chauki to Gupha Pokhari (2900m/ 9515ft)
- Day 06:** Ghupa Pokhari to Dobhan(660m/ 2165ft)
- Day 07:** Dobhan to Mitlung (890m/ 2919ft)
- Day 08:** Mitlung to Chirwa (1185m/ 3888ft)
- Day 09:** Chirwa to Sekathum (1640m/ 5380ft)
- Day 10:** Sekathum to Amjilasha (2490m/ 8169ft)
- Day 11:** Amjilasha to Gyabla (2730m/ 8957ft)
- Day 12:** Gyabla to Ghunsa (3430m/ 11253ft)
- Day 13:** Acclimatization day at Ghunsa.
- Day 14:** Ghunsa to Kambachen (4040m/ 13255ft)
- Day 15:** Kambachen to Lhonak (4790m/ 15715ft)
- Day 16:** Explore Pangpema Base camp (5140m/ 16536ft)
- Day 17:** Return to Ghunsa (3430m/ 11253ft)
- Day 18:** Ghunsa to Sele La pass (4500m/ 14763ft)
- Day 19:** Trek to Tseram & cross Mirgin La (4480m/ 14698ft)
- Day 20:** Tseram to Ramche (4620m/ 15157ft)
- Day 21:** Ramche to Tortong (2995m/ 9826ft)
- Day 22:** Tortong to Yamphudim (2070m/ 6791ft)
- Day 23:** Yamphudim to Khebang (1740m/ 5708ft)
- Day 24:** Khebang to Phakholing (800m/ 2624ft)
- Day 25:** Phakholing to Tharpu to Bhadrapur (91m/ 299ft)
- Day 26:** Drive/ flight to Kathmandu (1350m/ 4429ft)
- Day 27:** Rest and free day In Kathmandu.
- Day 28:** Drop at the airport for final departure.

Trekking Peak Climbing



Climbing Inclusions

- All arrivals - departures - dinner transfer
- Assistance upon arrivals and departures.
- Hotel accommodations in Kathmandu/ Pokhara.
- Guides and porters during the trek and climb.
- Schedule domestic airfares and surface transportation according to the itinerary.
- Camping equipment, gears, tents and furniture.
- Full board meals and accommodation during trek and climb.
- Government taxes, royalties, permit fees.
- Trekking/ climbing Sherpa guide.
- Required base camp staff and support.
- Personal Base camp and high camp tents.
- First Aid medical kits for the group and the staff.
- Free assistance service for cargo clearance and duties.
- Set light phone carried by the guide
- Farewell dinner in a typical Nepalese restaurant.
- Satori special gift.





Island Peak Climbing (6165m/ 20226ft)

Itinerary Highlights (20 Days)

- Day 01:** Arrival in Kathmandu Airport (1350m/ 4430ft).
- Day 02:** Flight to Lukla; Trek to Phakding(2650m/ 8695ft, 04-05hrs)
- Day 03:** Phakding to Namche Bazaar (3440m/ 11287ft, 06-07hrs).
- Day 04:** Acclimatization Day, Hike to Everest view hotel (3800m/ 12468ft.)
- Day 05:** Namche Bazaar to Tyangboche(3860m/ 12665ft ,05hrs).
- Day 06:** Tyangboche to Dingboche (4250m/ 13943ft, 5hrs).
- Day 07:** Acclimatization Day at Dingboche.
- Day 08:** Dingboche to Lobuche (5018m/ 16464ft, 04hrs).
- Day 09:** Lobuche to Gorakshep (5170m/ 16962ft,) explore EBC (5200m/ 16684ft, 08hrs.).
- Day 10:** Gorakshep to Kalapatthar to Dingboche (4250m/ 13943ft, 05hrs)
- Day 11:** Dingboche to Chhukung (4730m/ 15,518ft, 3hrs)
- Day 12:** Chhukung to Island Peak base camp (5087m/ 16,690ft, 04hrs)
- Day 13-14:** Climb to Island Peak (6165m/ 20,226, 15hrs)
- Day 15:** Island Peak base camp to Pangboche (3985m/ 13,074ft, 5hrs)
- Day 16:** Pangboche to Namche Bazaar (3440m/ 11287ft, 05hrs).
- Day 17:** Namche Bazaar to Lukla (2860m/ 9383ft, 04hrs).
- Day 18:** Fly to Kathmandu (1350m/ 4430ft).
- Day 19:** Free day at Kathmandu, farewell dinner
- Day 20:** Drop at the airport for final departure.



EBC & Island Peak Climbing 6,165m/ 20,226ft

With an elevation of 6165m, Island peak climbing is one of the most visited and easiest climbing experiences in Nepal, which unlocks the unseen beauty of the Khumbu region and Mount Everest itself. The climbing follows the classic trek to Everest base camp route and takes to the base camp of Island peak. The top of the summit offers the panoramic view of Mt. Everest, Mt. Nuptse (7,879m), Mt Lhotse (8,383m) and more.

Facts of the Trip

Highest access:	6,165m/ 20,226ft
First Ascent:	Swiss team 1956
Duration:	20 Days
Group Size:	2 - 10 Persons
Co-ordinates:	27°55'14"N/ 86°56'16"E
Location:	Khumbu region, Nepal
Grade:	Peu Difficile + (PD+)
Transportation:	Car, Jeep, Flight
Best season:	Spring (April, May) and autumn (October, November)
Culture:	Sherpa and Tamang
Climbing route:	South east (normal)
Himalayan sights:	Everest, Lhotse, Pumori, Kongde
Price:	Email us for price





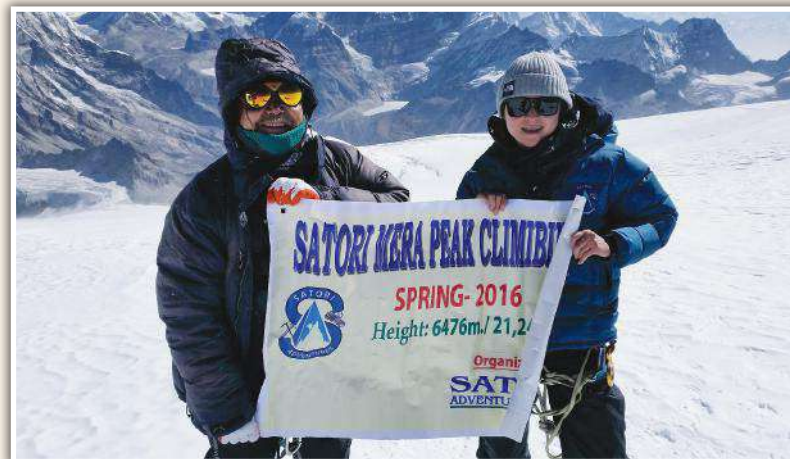
Mera Peak Climbing

6,476m/ 21,247ft

Mera peak climbing is one of the easiest trekking peak climbing in Nepal, which requires a short acclimatization period since it stands only at the height of 6476m. This adventurous peak climbing allows you to have an impressive view of Mt Everest, Mt Cho Oyo, Mt Makalu and Mt Kanchenjunga and several snowcapped peaks.


Itinerary Highlights (17 Days)


- Day 01:** Arrival in Kathmandu Airport (1350m/ 4430ft).
- Day 02:** Flight to Lukla; Trek (2800m/ 9186ft, 35min)
- Day 03:** Lukla to Chutanga (3050m/ 10,006ft, 4hrs).
- Day 04:** Chutanga to Thuli Kharka (3900m/ 12,597ft) via Zatrava La Pass (4610m/ 15,125ft, 07hrs).
- Day 05:** Tuli Kharka to Kothe (4095m/ 13435ft, 05hrs)
- Day 06:** Kothe to Thangnak (4350m/ 14,272ft, 04hrs)
- Day 07:** Rest and acclimatization day at Thangnak (4,350m/ 14,272ft)
- Day 08:** Thangnak to Khare (5,045m/ 16552ft, 3.5hrs)
- Day 09:** Khare to high camp (5,780m/ 18,963ft, 6hrs)
- Day10-11:** Summit Day return to Khare(6476m/ 21,246ft, 11hrs)
- Day 12:** Khare to Kothe (3600m/ 11,811ft, 5hrs)
- Day 13:** Trek from Kothe to Thuli Kharka(3900m/ 12,597ft, 6hrs)
- Day 14:** Thuli Kharka to Lukla(2800m/ 9,186ft) via Zatrwa La Pass(4610m/ 15,125ft, 09hrs)
- Day 15:** Fly to Kathmandu (1350m/ 4430ft).
- Day 16:** Free day at Kathmandu, farewell dinner
- Day 17:** Drop at the airport for final departure.



Facts of the Trip

- Highest access:** (6,476m/ 21,247ft)
- First Ascent:** May 20, 1953, by Col. Jimmy Roberts and Sen Tenzing
- Duration:** 17 Days
- Group Size:** 02-10 people per group
- Co-ordinates:** 27°46'27"N/ 86°54'40"E
- Location:** Khumbu region, Nepal
- Grade:** Peu Difficile (PD)
- Transportation:** Car, Jeep, Flight
- Best season:** Spring (April, May) and autumn (October, November)
- Culture:** Sherpa and Tamang
- Climbing route:** Southeast and Northwest
- Himalayan sights:** Mt. Makalu, Mt. Baruntse
- Price:** Email us for the price






Lobuche Peak Climbing

6119m/ 20,062ft

Located in the Khumbu region, Lobuche peak, with an elevation of 6119m, is an exceptional and adventurous climbing experience that allows you to explore many stunning Himalayas from the summit. Lobuche has two main peaks, Lobuche far East and Lobuche East. The Lobuche East is a paradise to view the great Himalayas like Lhotse face, Everest, Ama Dablam and many other Himalaya Peaks.

Facts of the Trip


Highest access:	6119m/ 20,062ft
First Ascent:	Laurice Nielson and Ang Gyalzen Sherpa. 25 April 1984
Duration:	18 Days
Group Size:	01-10 persons per group
Co-ordinates:	27°57'30"N/ 86°47'35"E
Location:	Khumbu Region, Nepal
Grade:	Peu Difficile+ (PD+)
Transportation:	Private car, Flights
Best season:	Spring (April, May) and autumn (October, November)
Culture:	Sherpa, Tamang
Mode of Travel:	Tea House/ Camping
Himalayan sights:	Mt. Everest, Amadablam, Lhotse, Nuptse, Annapurna, Fishtail, Dhaulagiri
Price:	Email us for the price



Lobuche East Southeast Ridge

Itinerary Highlights (18 Days)

- Day 01:** Arrival in Kathmandu Airport (1350m/ 4430ft).
- Day 02:** Flight to Lukla; Trek to Phakding(2650m/ 8695ft, 04-05hrs)
- Day 03:** Phakding to Namche Bazaar (3440m/ 11287ft, 06-07hrs).
- Day 04:** Acclimatization Day, Hike to Everest view hotel (3800m/ 12468ft.)
- Day 05:** Namche Bazaar to Tyangboche(3860m/ 12665ft ,05hrs).
- Day 06:** Tyangboche to Dingboche (4250m/ 13943ft, 5hrs).
- Day 07:** Acclimatization day at Dingboche.
- Day 08:** Dingboche to Lobuche (5018m/ 16464ft, 04hrs).
- Day 09:** Lobuche to Gorakshep (5170m/ 16962ft) explore EBC (5200M/ 16684ft, 08hrs.).
- Day 10:** Gorakshep to Kalapather to Lobuche Base camp (5200m/ 17060ft, 05hrs)
- Day 11:** Base camp to high camp (5400m/ 17716ft.-03hrs)
- Day 12:** Summit to Lobuche East Peak (6119m/ 20070ft, 10hrs) Back to Lobuche.
- Day 13:** Lobuche to Pangboche(3985m/ 13,074ft, 5hrs)
- Day 14:** Pangboche to Namche Bazaar (3440m/ 11287ft, 05hrs).
- Day 15:** Namche Bazaar to Lukla (2860m/ 9383ft, 04hrs).
- Day 16:** Fly to Kathmandu (1350m/ 4430ft).
- Day 17:** Free day at Kathmandu, farewell dinner
- Day 18:** Drop at the airport for final departure.





Chulu East Climbing

6584m/ 21,601ft

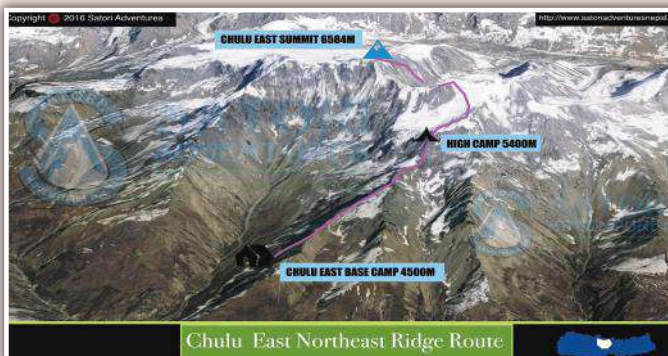
With an elevation of 6584m, Chulu East adventurous peak climbing is probably the best climbing experience of its technical aspects, beautiful setting, 900m climbing route and short access to the peak. The Chulu peak climbing offers the wide exploration of Annapurna (I, II, III and IV), Gangapurna, Glacier Dome, Dhaulagiri, Tilicho Peak and Mt Manaslu.

Facts of the Trip

Highest access:	6584m/ 21,601ft
First Ascent:	Dick Isherwood & John Noble. May 1979
Duration:	22 Days
Group Size:	01-10 person per group
Co-ordinates:	28°44'09"N/ 84°02'10" E
Location:	Annapurna Region, Nepal
Grade:	Peu Difficile + (PD+)
Transportation:	Car, jeep, mini bus, flight
Best season:	Spring (April, May) and autumn (October, November)
Culture:	Gurung, Thakali and Bharman
Climbing route:	Northeast ridge
Himalayan sights:	Annapurna, Gangapurna, Fishtail
Price:	Email us for price

Itinerary Highlights (22 Days)

- Day 01:** Arrival in Kathmandu Airport (1350m/ 4430ft).
- Day 02:** Drive to Besisahar (823m/ 2700ft, 08hrs).
- Day 03:** Besisahar to Bahundanda (1305m/ 4281ft, 06hrs)
- Day 04:** Bahundanda to Chamje (1430m/ 4,692ft, 06hrs).
- Day 05:** Chamje to Dharapani (1860m/ 6,103ft, 06hrs).
- Day 06:** Dharapani to Chame (2670m/ 9,055ft, 05-06hrs).
- Day 07:** Chame to Upper Pisang (3100m/ 10170ft, 05 hrs).
- Day 08:** Upper Pisang to Barka (3800m/ 12,467ft, 05hrs)
- Day 09:** Barka to Ngwal (4100m/ 12,467ft, 04hrs)
- Day 10:** Ngwal to Yak Kharka (4300m/ 14,107ft, 05hrs)
- Day 11:** Yak Kharka to Chulu East Base Camp (4500m/ 14,763ft, 05hrs)
- Day 12:** Chulu Base Camp to High Camp (5400m/ 17,717ft, 04hrs)
- Day 13:** This is a buffer day. Summit pushes (6584m/ 21,601ft)
- Day 14:** Summit to Chulu East peak, return to BC (alternative day)
- Day 15:** Chulu Base Camp to Manang (3540m/ 11,614ft, 07hrs)
- Day 16:** Manang to Yak Kharka (4350m/ 14,272ft, 04hrs).
- Day 17:** Yak Kharka to Thorong Phedi (4420m/ 14,501ft, 04hrs).
- Day 18:** Thorong Phedi to Muktinath (3850m/ 12,631ft)
- Day 19:** Muktinath to Jomsom (2700m/ 8,858ft, 04hrs).
- Day 20:** Flight to Pokhara (950m/ 3,116ft.)
- Day 21:** Drive/ flight to Kathmandu.
- Day 22:** Drop at Airport for final departure.






Naya Kanga Peak

5844m/ 19,160ft

Naya Kanga Peak (5,844m) in the Langtang region provides climbers with the huge opportunity to explore the wide range of Himalaya views in easy climbing. This peak is famous and appropriate for beginners as the climbing route of this peak is straight forward.



Facts of the Trip

Highest access:	5844m/ 19,160ft
First Ascent:	Laurice Nielson and Ang Gyalzen Sherpa. 25 April 1984
Duration:	14 Days
Group Size:	01-10 persons per group
Co-ordinates:	28°10'06"N/ 85°33'05"E
Location:	Langtang/ Helambu, Nepal
Grade:	Peu Difficile (PD)
Transportation:	By Tourist/ Private vehicles
Best season:	Spring (April, May) and autumn (October, November)
Culture:	Sherpa, Tamang
Climbing route:	Northeast ridge
Himalayan sights:	Langtang, Shishapangma, Ganesh Himal
Price:	Email us for price

Itinerary Highlights (14 Days)

- Day 01:** Arrival in Kathmandu Airport (1350m/ 4430ft)
- Day 02:** Drive to Syabrubesi(1500m/ 4920ft, 07-08hrs)
- Day 03:** Syabrubesi to Lama Hotel (2470m/ 8102ft, 4-5hrs)
- Day 04:** Lama Hotel to Langtang(3430m/ 11251ft, 04-05hrs)
- Day 05:** Langtang to Kyanjin Gumba (3830/ 12563ft, 05hrs)
- Day 06:** Acclimatization day, hike to Kyanjin Ri (4773m/ 15657ft).
- Day 07:** Kyanjin Gomba to Naya Kanga Base Camp (4300m/ 14104ft, 06hrs)
- Day 08:** Base Camp to High Camp (4950m/ 16236ft, 06hrs)
- Day 09:** Summit to Naya kanga Peak (5844m/ 19168ft, 13hrs) return BC.
- Day 10:** Base camp to Kyanjin Gumba (3830m/ 1410ft, 05hrs)
- Day 11:** Gumba to Lama Hotel (2410m/ 7905ft, 05hrs)
- Day 12:** Lama Hotel to Syabrubesi(1503m/ 4931ft, 06hrs)
- Day 13:** Syabrubesi to Kathmandu drive (1350m/ 4430ft)
- Day 14:** Drop to airport for final departure



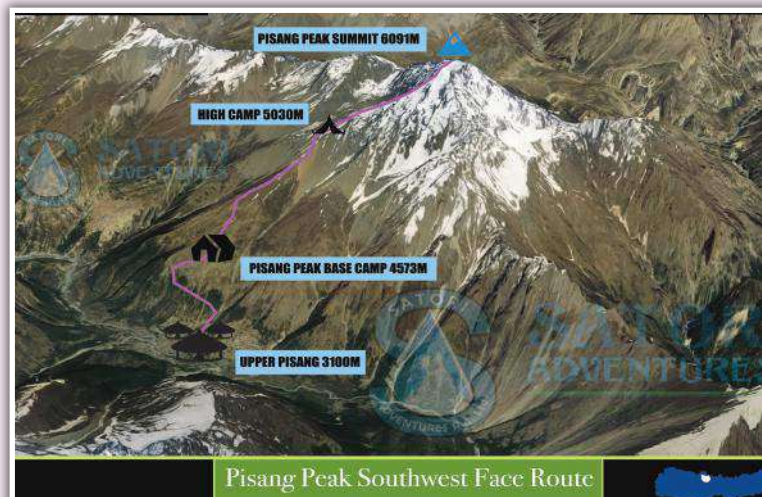
Pisang Peak

6091m/19,984ft

With an elevation of 6091m, the Pisang peak is probably one of the most famous peaks among 414 peaks open for climbing in Nepal. Pisang in the Annapurna region offers an opportunity of trekking adventure and expedition to the massive rock and ice climbing. This peak climbing needs some training and climbing experience as most part of the climbing route is challenging.

Facts of the Trip

Highest access:	6091m/ 19,984ft
First Ascent:	Laurice Nielson and Ang Gyalzen Sherpa. 25 April 1984
Duration:	19 Days
Group Size:	01-10 persons per group
Co-ordinates:	27°57'30"N/ 86°47'35" E
Location:	Khumbu Region, Nepal
Grade:	Peu Difficile+ (PD+)
Transportation:	Private car, Flights
Best season:	Spring (April, May) and autumn (October, November)
Culture:	Sherpa, Tamang
Mode of Travel:	Tea House/ Camping
Himalayan sights:	Mt. Everest, Amadablam, Lhotse, Nuptse, Annapurna, Fishtail, Dhaulagiri
Price:	Email us for price



Pisang Peak Southwest Face Route

Itinerary Highlights (19 Days)

- Day 01:** Arrival in Kathmandu Airport (1350m/ 4430ft).
- Day 02:** Drive to Besisahar (823m/ 2700ft, 08hrs).
- Day 03:** Besisahar to Bahundanda (1305m/ 4281ft, 06hrs)
- Day 04:** Bahundanda to Chamje (1430m/ 4,692ft, 06hrs).
- Day 05:** Chamje to Dharapani (1860m/ 6,103ft, 06hrs).
- Day 06:** Dharapani to Chame (2670m/ 9,055ft, 05-06hrs).
- Day 07:** Chame to Pisang (3100m/ 10,170ft, 05hrs).
- Day 08:** Pisang to Pisang peak Base Camp (4573m/ 15000ft, 05hrs)
- Day 09:** Trek from Base Camp to high camp (5030m/ 16498ft, 06hrs)
- Day 10:** Summit day of Pisang peak (6091m/ 19978ft, 16hrs)
- Day 11:** Additional day for summit push (6091m/ 19978ft, 16hrs), return to BC
- Day 12:** Base camp to Manang (3540m/ 11611ft, 02hrs) Lodge accommodation.
- Day 13:** Manang to Yak Kharka (4350m/ 14,272ft, 04hrs).
- Day 14:** Yak Kharka to Thorong Phedi (4420m/ 14,501ft, 04hrs).
- Day 15:** Thorong Phedi to Muktinath (3850m/ 12,631ft)
- Day 16:** Muktinath to Jomsom (2700m/ 8,858ft, 04hrs).
- Day 17:** Flight to Pokhara (950m/ 3,116ft.)
- Day 18:** Drive/ flight to Kathmandu.
- Day 19:** Drop at Airport for final departure.





Facts of the Trip

Highest access:	5663m/ 18,579ft
Duration:	17 Days
Group Size:	01-10 persons per group
Co-ordinates:	28°35'05"N, 83°55'50"E
Location:	Annapurna Region, Nepal
Grade:	Peu Difficile (PD)
Transportation:	Car, jeep, mini bus, flight
Best season:	Spring (April, May) and autumn (October, November)
Culture:	Gurung, Thakali and Bharman
Climbing route:	Ridge via West Face
Himalayan sights:	Fishtail, Annapurna, Gandharva Chuli
Price:	Email us for the price

Tharpu Chuli Peak

5663m/ 18,579ft

Tent peak, also known as Tharpu Chuli peak with an elevation of (5,663m), lies in the Annapurna region is an amazing and interesting climbing object for those climbers who seek to ascend high from high pass to amateur mountaineering. The ascent is quite challenging and requires ice and rock climbing equipment, techniques and experience. Sometimes climbers might encounter the vertical and ridge climbing section in the climbing route that adds more challenge to the trip.

Itinerary Highlights (17 Days)

- Day 01:** Arrival in Kathmandu Airport (1350m/ 4430ft)
- Day 02:** Drive/ flight to Pokhara (915m/ 3,002ft)
- Day 03:** Drive to Nayapul, trek to Tikhedunga (1540m/ 5052ft, 04-05 hrs)
- Day 04:** Tikhedunga to Ghorepani (2675m/ 8776ft, 05-06hrs)
- Day 05:** Ghorepani to Poonhill to Tadapani (2675m/ 8776ft, 05-06hrs)
- Day 06:** Tadapani to Chhomrong (2040m/ 6693ft, 05hrs)
- Day 07:** Chhomrong to Bamboo (2340m/ 7677ft, 06hrs)
- Day 08:** Bamboo to Deurali (3230m/ 10597ft, 05hrs)
- Day 09:** Deurali to Annapurna Base Camp (4130m/ 13,550 ft)
- Day 10:** Annapurna Base camp to Tharpu Chuli BC (4700m/ 15,419ft, 04hrs)
- Day 11:** Tharpu Chuli Base Camp to High Camp (5200m/ 17,060ft, 05hrs).
- Day 12:** High camp to summit (5663m/ 18,579ft) return BC (4700m/ 15,419ft, 09hrs)
- Day 13:** Tharpu chuli Base camp to Dovan (2630m/ 8,629ft, 06hrs)
- Day 14:** Dovan to Jhinudanda (1750m/ 5,741ft, 07hrs)
- Day 15:** Jhinudanda to Nayapul then Drive to Pokhara (915m/ 3,002ft)
- Day 16:** Drive/ Fly to Kathmandu (1350m/ 4430ft), farewell dinner
- Day 17:** Drop at the airport for final departure.



Tharpu Chuli Southeast Ridge/Southwest Ridge Route




Sightseeing & Cultural Tours



Sightseeing and cultural tours are the best way to explore the rich diversities of Nepal. Nepal has a unique cultural setting from East to West or North to South. The cultural tour provides an opportunity to explore the tradition, religion, belief, language, social organization and people of the Himalayan country. Sacred pilgrimage sites, historical monuments and memorials reflect the richness of Nepalese culture. As our professional multilingual guides take you on cultural tours in Nepal, you will gain invaluable insight into Nepali lifestyles. Interacting directly with ethnic communities will add excitement to your holiday and rejuvenate you spiritually.

Our tours package ranges from a day to over a week; you can choose your interest and time.






Mountain Biking



Nepal is the best destination for a mountain biking adventure. The geographical landscape of Nepal ranges from lowland Terai to the high Himalayas vertically. Mountain bike riding is an incredible way to see the exotic sights of the Himalayan country Nepal.


Satori Adventures offers very interesting combinations of mountain biking and trekking. Most of the biking trips offer a genuine cultural experience with exciting views of beautiful landscapes. Also, it will improve your metabolism during high altitude 3000-5000m adventure through the combination of walking and riding every day. We offer single day biking around Kathmandu, Pokhara like cities and multiday adventure biking and trekking combine trips in the Annapurna, Everest, Langtang and other requested destinations in Nepal and Tibet.

Rafting



Nepal offers the world's outstanding whitewater river rafting opportunities in the white Himalayan Rivers. The adventure thrills of a cruise down the gushing waters of a river or kayak over fast-moving water are a lifetime experience. Rafting in easy grade rivers or facing the world's dangerous rapids of high current water is available in small country Nepal. White water rafting can be experienced as a single adventure that ranges from one day to over a week or can combine with other tours and trekking. Our rafting trips are designed perfectly for novices and families to ultimate thrill-seekers. City tours, wildlife safari, mountain biking trips are best to combine with white water rafting of 2/ 3 days.

Adventure Trips and Add-on Activities



Rock Climbing

Rock climbing is a physically and mentally demanding sport, one that often tests a climber's strength, endurance, agility, and balance along with his or her mental control. It is the best activity for mountain climbing preparation. It can be a dangerous sport, and knowledge of proper climbing techniques and usage of specialized climbing equipment is crucial for the safe completion of routes. We provide you site briefing, travel arrangement, lunch, climbing gears and field guides for the rock climbing sport in Nepal.

Jungle Safari

Jungle safari in Nepal is a prime attraction for nature lovers. Nepal is rich in jungle resources. Nepal has nine national parks and three wildlife reserves; Chitwan National Park, Everest National Park, Annapurna Conservation, Langtang National Park, Bardiya National Park, Rara National Park, Khaptad National Park, Shukla Phanta Wildlife, Shey Phoksundo National Park, Dhorpatan Hunting Reserve, Kosi Tappu Wildlife Reserve, Parsa Wildlife Reserve are the famous national parks and reserves. These national parks are the home of many birds, reptiles, pieces, mammals and butterflies. Many endangered animals like the Royal Bengal tiger, one horn rhino, red panda, and black bears are still available in Nepal's jungle. Our jungle safari tour guides you into exotic wildlife housing rich bio-diversity amidst its rolling prairies, tranquil wetlands and majestic woodlands. Come and enjoy the exciting experience of a jungle safari in Nepal.



Paragliding

Paragliding is the most popular and most common Aerial adventure sport in Nepal. Pokhara, Bandipur, Kathmandu, Bhedetar are the paragliding destination for now. Tandem flights are available with services provided by qualified and experienced pilots. However, if you want to fly by yourself, you must have a pilot license to get a permit. If you want to learn about paragliding, join the paragliding schools in Pokhara, and you can enrol. We arrange paragliding packages for anyone who wants to fly like a kite in the sky.






Bungee Jumping

Nepal offers the world-famous bungee experience of 160 meters over the Bhotekoshi River. The famous only one bungy jumping point reached after a 3-hours drive from Kathmandu to the Last Resort, 12 km ahead of Kodari(Nepal China Border). Besides the exciting jump, you can enjoy the incredible natural setting, which offers you breathtaking adventures such as Bungy Jump itself, the exciting Tandem Swing, and thrilling White Water Rafting in the same place within a day. We have arranged all these for you.

Mountain Flights (By helicopter)

For the close encounter with the world's highest mountain peaks, a mountain flight tour is the one and only option of a one-hour scenic flight. Indulge in the panorama, and maybe, just maybe, you might realize what you have been missing, or find what you have been looking for, all this while. After all, a trip to Nepal would be incomplete without truly understanding what really makes it beautiful. Nothing compares to the sheer beauty or awe the Himalayas has to offer. Mountain flight is the best option.



Zip Flying

Zip flyer is one of the most attractive adventurous activities available in Nepal. The Zip-flyer is a new adventure in Nepal that starts from Sarangkot (1625m) and ends in Hemja plain (960m) of Pokhara valley. Zip flyer in Nepal is arguably the longest one (1860m) in the world, which offers ultimate thrills.

Legal Documents, Membership & Awards

नेपाल सरकार
उद्योग-मन्त्रालय
कम्पनी रजिष्टारको कार्यालय
कम्पनी दर्ताको प्रमाण-पत्र

दर्ता नं: १४०९४६/०७२/०७३

श्री सातोरी एडभेन्चर्स
मानको प्राइभेट लिमिटेड कम्पनी संम्वत् २०७२ साल आश्विन महिना २० गते
रोज ४ मा दर्ता भएको हुनाले कम्पनी ऐन, २०६३ को दफा ५ को उपदफा (१) बमोजिम यो
प्रमाण-पत्र दिइएको छ।

मिति: २०७२-०६-२०
स. रजिष्ट्रार
Government of Nepal
Ministry of Industry
Office of the Company Registrar
Registration No: 140946/072/073

CERTIFICATE OF INCORPORATION OF COMPANY
This Certificate of Incorporation has been issued to
M/s Satori Adventures
Private Limited having incorporated it on the 7 day of October, 2015 pursuant to
sub-section (1) of section 5 of the Companies Act, 2006.

Date: 2015-10-07
Asst. Registrar

श्री कम्पनी संस्थापकलाई मात्र कम्पनीको उद्देश्य कार्यान्वयन गर्ने इजाजत प्रदान गरिएको समितिले हुनाले कानून
अनुसार तिसुपतै अनुमति सम्बन्धित निकालबाट रिप्ट मात्र कम्पनीको उद्देश्य अनुसार कारोबार गर्न पाउँदछ।

CERTIFICATE OF RESOURCE MEMBERSHIP

Nepal Mountaineering Association, in accordance with article 8 (Kha)
of its statute 2047 (Amended 2069) has conferred Resource Membership
of this association to SATORI ADVENTURES PVT. LTD.

Membership No. 20191193
Issued No. 2472/8/8
General Secretary

TREKKING AGENCIES' ASSOCIATION OF NEPAL (TAAN)
Certificate
to
M/s Satori Adventures Pvt. Ltd
as General Member

01 Shrawan 077
Date
Khum Bahadur Subedi
President
Sarita Lama
General Secretary

नेपाल सरकार
Government of Nepal
संस्कृति पर्यटन तथा नागरिक उड्डयन मन्त्रालय
Ministry of Culture, Tourism & Civil Aviation
पर्यटन विभाग
DEPARTMENT OF TOURISM
काठमाडौं, नेपाल।
Kathmandu, Nepal

इजाजत नं.: १९८१/०७२
Licence No. 1981/072
Mr. Rishi Ram Bhandari
श्री रूषि राम भण्डारी

इजाजत-पत्र/Licence

This License is given to you to work as a Trekking Agency
तपाईंलाई ट्रेकिंग एजेन्सीको काम गर्न यो इजाजतपत्र दिइएको छ।
इजाजतपत्र प्राप्त पछिको (Licence holder's) :-
(क) नाम : रूषि राम भण्डारी
Name : Mr. Rishi Ram Bhandari

(ख) ठेगाना धिबुर रोड - ४, कास्की
Address : Dhikurpokhari - 4, Kaski
(ग) इनी बसलाक सेवा इनी प्रोप्राइटरको नाम र विवरण Name And details of Proprietor/Founder/Share Holder
ट्रेकिंग ट्रेकिंग वा अन्यथा ट्रेकिंग/ट्रेकिंग/राफ्टिंग एजेन्सीको
(क) नाम : सातोरी एडभेन्चर्स प्रा. लि.
Name: Satori Adventures Pvt. Ltd.
(ख) मूल कार्यालय गर्ने ठेगाना : का.म.म.स. -१५, काठमाडौं
Head Office Address: Kathmandu-15
(ग) शाखा गर्ने ठेगाना : x
Branch Office Address: x
(घ) मान्यता अर्थात : २०७२/०६/२० देखि २०७६/०६/२०
Validity: 14 Oct, 2015 to 13 Oct, 2020

इजाजतपत्र दिने अधिकारी
Licence Issuing Officer's
नाम/Signature :
नाम Name : चन्द्रमणि शर्मा
पद Designation : प्रा. उपाध्यक्ष
मिति Date: २०७२/०६/२०

नविकरणको विवरण Renewal Details

इजाजतको अवधि Duration Of Licence	नविकरण दर र त्यस अन्य विवरण Renewal Fee and Other Details	नविकरण गरेको मिति Date of Renewal	नविकरण गर्ने अधिकारीको नाम Signature of the Renewing Authority
२०७६/०६/२० From To	२०७६/०६/२० २२०००/-	२०७६/०६/२०	

Village Tourism Promotion Forum-Nepal
गाउँ पर्यटन प्रवर्द्धन मञ्च-नेपाल
(VITOF-NEPAL)

P.O.Box 11475, Paknjol, Thamel, Kathmandu, Tel.: +977-1-4700575, Email: info@vitofnepal.org, Web: www.vitofnepal.org

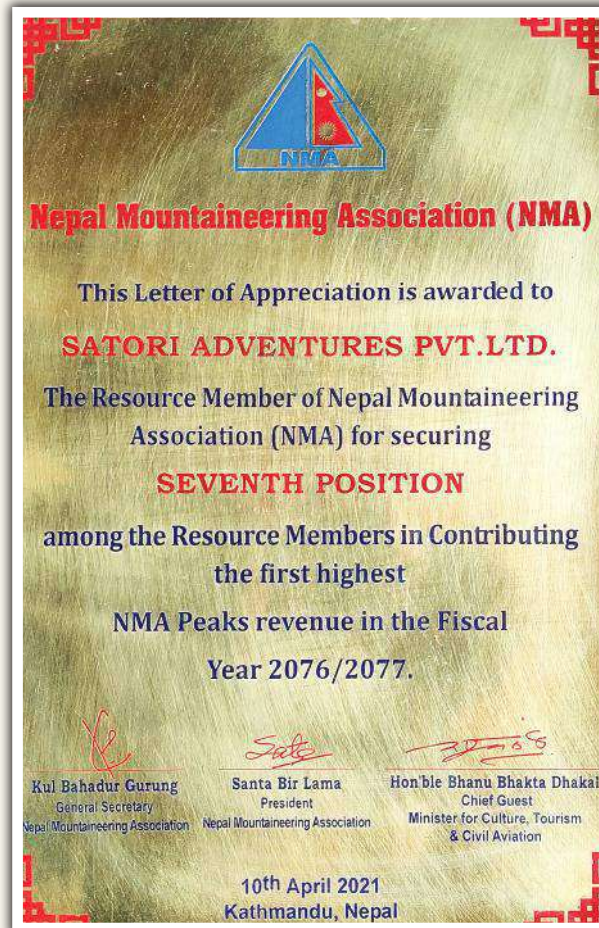
CERTIFICATE OF ACTIVE MEMBER

M/s Satori Adventures (P.) Ltd
is a bonafide active member of this organization for the fiscal year
2076-77 B.S. (2019/20 A.D.)

Jusfa Pandey
Dhruba Simkhada

EXPEDITION OPERATOR'S ASSOCIATION - NEPAL
पर्वतारोहण संचालक संघ - नेपाल
CERTIFICATE
to
SATORI ADVENTURES PVT. LTD
as Associate Member
from 17 July, 2020 to 16 July, 2021

20 July, 2020
Date
Shivraj Thapa
General Secretary
Damber Parajuli
President



Permits & Certificates

नेपाल सरकार
संस्कृति पर्यटन तथा नागरिक उड्डयन मन्त्रालय
पर्यटन विभाग

नं. ३५ वसन्त २०२१ मिति : २०७७-१२-२३

पर्वतारोहण अनुमति पत्र

नेपाल सरकारबाट निम्न लिखित पर्वतारोही दललाई निम्नलिखित हिमशिखर आरोहण गर्न अनुमति प्रदान गरिएको छ ।

- पर्वतारोही दलको नाम : Satori Everest Expedition-Spring 2021
- नेताको नाम : JOSHI HARSHVARDHAN YOGESH
- नेताको देश : India
- हिमशिखरको नाम : Sagarmatha (Mt. Everest)
- हिमशिखरको उचाइ : 8848.86m
- क्याम्प-रूट मार्ग : Ktm-Lukla-Namche-Pangboche-BC
- चढ्ने मार्ग : Normal Route
- अनुमतिको मान्य अवधि : 75 Days
- लिपजन्को काठमाण्डौ स्थित सम्पर्क अफिस : Satori Adventures Pvt. Ltd.
- काठमाण्डौबाट प्रस्थान मिति : 2021-04-06

Government of Nepal
Ministry of Culture, Tourism & Civil Aviation
DEPARTMENT OF TOURISM

No. 34 Spring 2021 Date : 2021-04-05

Expedition Permission Letter

It is hereby notified that Government of Nepal has granted permission to the under mentioned expedition team to carry out the expedition on the Himalayan peak as mentioned below:

- Name of Expedition Team : Satori Everest Expedition-Spring 2021
- Leader's Name : JOSHI HARSHVARDHAN YOGESH
- Leader's Country : India
- Name of Peak : Sagarmatha (Mt. Everest)
- Height of Peak : 8848.86m
- Caravan Route : Ktm-Lukla-Namche-Pangboche-BC
- Ascent Route : Normal Route
- Validity of Permission : 75 Days
- Medium of Liaison : Satori Adventures Pvt. Ltd.
- Date of Departure from Kathmandu : 2021-04-06

S.N.	Name of the Member	Role	Age	Country	PP/Ctz/ID No.
1	JOSHI HARSHVARDHAN YOGESH	Leader	25	India	T7976988
3	SURENDRA SINGH	Member	52	India	U1553823
5	PAEKH NIMESH VIKRAM	Member	37	India	Z5669180
7	GODINHO EDUARDO MANUEL KOCH	Member	47	South Africa	A05285101
9	UEDA YUKI	Member	33	Japan	TS3754914
11	FANG MAOXIANG	Member	31	China	E89282591

S.N.	Name of the Member	Role	Age	Country	PP/Ctz/ID No.
2	LEUYA HIMANT LALITCHANDRA	Member	47	India	Z4507916
4	ANGELO VASCO	Member	39	Italy	YB0682180
6	FRANCK JEAN ABEL TESSIER	Member	59	France	12CE33028
8	BRICKMAN KRISTOPHER RAY	Member	64	U.S. of America	568164760
10	KANG DAE CHUL	Member	69	Korea, Republic of	M75582328
12	DHAKAD NAINA	Member	30	India	28327003

Signature of the officer granting the permit

Climbing Permit for : Satori Everest Expedition - Spring 2021

नेपाल सरकार
संस्कृति, पर्यटन तथा नागरिक उड्डयन मन्त्रालय
पर्यटन विभाग

Ministry of Culture, Tourism & Civil Aviation
DEPARTMENT OF TOURISM

भुक्तपोमण्डप, काठमाडौं
BHUKTIPOMANDAP, KATHMANDU

पर्वतारोहण प्रमाण-पत्र

विक्रम संवत् २०७८ वैशाख २९ गते France निवासी श्री FRANCK JEAN ABEL TESSIER (राष्ट्रदूत/नागरिकता नं 12CE33928) ले Satori Everest Expedition-Spring 2021 नामक पर्वतारोही दलको Member को हैसियतले Sagarmatha (Mt. Everest 8848.86 m.) हिमालचुली सफलतापूर्वक आरोहण गरेको हुँदा यो प्रमाणपत्र प्रदान गरिएको छ ।
कार्यालयको छाप

प्रमाणपत्र दिने अधिकारीको
सही: [Signature]
नाम : धीष्मराज श्रेष्ठराई
पद : शाखा अधिकृत
कार्यालय : पर्यटन विभाग
मिति : २०७८/०३/१९

Certificate of Mountaineering Expedition

This is to certify that Mr./Ms./Mrs. FRANCK JEAN ABEL TESSIER Resident of France (Passport/Ctz.- No. 12CE33928), has successfully climbed Sagarmatha (Mt. Everest 8848.86 m.) Mountain peak on 2021-05-12, as a Member of Satori Everest Expedition-Spring 2021 mountaineering expedition team.

Office Stamp: [Stamp]

Issuing Officer's
Signature: [Signature]
Name: Dhishma Raj Bhattacharai
Designation: Section Officer
Office: Department of Tourism
Date: 2021-07-15

नेपाल सरकार
संस्कृति, पर्यटन तथा नागरिक उड्डयन मन्त्रालय
पर्यटन विभाग

Ministry of Culture, Tourism & Civil Aviation
DEPARTMENT OF TOURISM

भुक्तपोमण्डप, काठमाडौं
BHUKTIPOMANDAP, KATHMANDU

पर्वतारोहण प्रमाण-पत्र

विक्रम संवत् २०७८ जेष्ठ ०९ गते India निवासी श्री JOSHI HARSHVARDHAN YOGESH (राष्ट्रदूत/नागरिकता नं T7976988) ले Satori Everest Expedition-Spring 2021 नामक पर्वतारोही दलको Leader को हैसियतले Sagarmatha (Mt. Everest 8848.86 m.) हिमालचुली सफलतापूर्वक आरोहण गरेको हुँदा यो प्रमाणपत्र प्रदान गरिएको छ ।
कार्यालयको छाप

प्रमाणपत्र दिने अधिकारीको
सही: [Signature]
नाम : धीष्मराज श्रेष्ठराई
पद : शाखा अधिकृत
कार्यालय : पर्यटन विभाग
मिति : २०७८/०३/१९

Certificate of Mountaineering Expedition

This is to certify that Mr./Ms./Mrs. JOSHI HARSHVARDHAN YOGESH Resident of India (Passport/Ctz.- No. T7976988), has successfully climbed Sagarmatha (Mt. Everest 8848.86 m.) Mountain peak on 2021-05-23, as a Leader of Satori Everest Expedition-Spring 2021 mountaineering expedition team.

Office Stamp: [Stamp]

Issuing Officer's
Signature: [Signature]
Name: Dhishma Raj Bhattacharai
Designation: Section Officer
Office: Department of Tourism
Date: 2021-07-15

Summit Certificate of: Satori Everest Expedition - Spring 2021

Permits & Certificates

नेपाल सरकार
संस्कृति पर्यटन तथा नागरिक उड्डयन मन्त्रालय
पर्यटन विभाग

Government of Nepal
Ministry of Culture, Tourism & Civil Aviation
DEPARTMENT OF TOURISM

No. 54 Spring 2021
Date: 2021-04-13

नं. ५४ वसन्त २०२१
मिति : २०७७-१२-३१

Expedition Permission Letter
It is here by noticed that Government of Nepal has granted permission to the under mentioned expedition team to carry out the expedition on the Himalayan peak as mentioned below:

पर्वतारोहण अनुमति पत्र
नेपाल सरकारबाट निम्न लिखित पर्वतारोही दललाई निम्नलिखित हिमशिखर आरोहण गर्न अनुमति प्रदान गरिएको छ ।

1	पर्वतारोही दलको नाम :	Satori Amadablam Expedition-Spring 2021
2	नेताको नाम :	ANDREW SCOTT COYE
3	नेताको देश :	U.S.of America
4	हिमशिखरको नाम :	Ama Dablam
5	हिमशिखरको उचाइ :	6814m
6	यात्रारम्यान मार्ग :	Kim-Lukla-Namche-Pangboche-BC
7	चढ्ने मार्ग :	Normal Route
8	अनुमतिको मान्य अवधि :	45 Days
9	लियाउनको काठमाण्डौ स्थित सम्पर्क अफिस :	Satori Adventures Pvt. Ltd.
10	काठमाण्डौबाट प्रस्थान मिति :	2021-04-14

1	Name of Expedition Team :	Satori Amadablam Expedition-Spring 2021
2	Leader's Name :	ANDREW SCOTT COYE
3	Leader's Country :	U.S of America
4	Name of Peak :	Ama Dablam
5	Height of Peak :	6814m
6	Caravan Route :	Ktm-Lukla-Namche-Pangboche-BC
7	Ascent Route :	Normal Route
8	Validity of Permission :	45 Days
9	Medium of Liaison :	Satori Adventures Pvt. Ltd.
10	Date of Departure from Kathmandu :	2021-04-14

S.N.	Name of the Member	Role	Age	Country	PP/Ctz/ID No.
1	ANDREW SCOTT COYE	Leader	34	U.S of America	568107791
3	GOMBOS KAROLY	Member	39	Hungary	BE2804966
5	IGOR KOROVIN	Member	38	Russian Federation	73 5980824
7	OLEG IVANCHENKO	Member	36	Ukraine	FY 099108
9	VITALII KOZUBSKIY	Member	46	Ukraine	FY 029945
11	OLEG VYSOTSKIY	Member	44	Belarus	MP4652573

S.N.	Name of the Member	Role	Age	Country	PP/Ctz/ID No.
2	ALEKSANDR LOGACHEV	Member	44	Russian Federation	65 4922509
4	GASPAR ISTVAN SZALKA	Member	44	Hungary	BS0861891
6	ROSTISLAV KHRAPKO	Member	51	Russian Federation	55 0145784
8	PETRO SHAMBOROVSKIY	Member	41	Ukraine	FH 330197
10	SERGEI SELIVERTOV	Member	41	Kyrgyz Republic	AC 3834542
12	VLADIMIR BELKOVICH	Member	47	Russian Federation	72 9257163

Signature of the officer granting the permit
Bhishma Raj Bhattarai
Section Officer

Climbing Permit for : Satori Amadablam Expedition - Spring 2021

नेपाल सरकार
संस्कृति, पर्यटन तथा नागरिक उड्डयन मन्त्रालय
पर्यटन विभाग

Government of Nepal
Ministry of Culture, Tourism & Civil Aviation
DEPARTMENT OF TOURISM

भूमि र अभियन्ता, काठमाडौं
BHISHMA RAJ BHATTARAI, KATHMANDU


पर्वतारोहण प्रमाण-पत्र

विक्रम संवत् २०७८ वैशाख २५ गते USA निवासी श्री ANDREW SCOTT COYE (राहदानी/नागरिकता नं 568107791) ले Satori Amadablam Expedition-Spring 2021 नामक पर्वतारोही दलको Leader को हैसियतले Mt. Ama Dablam (6814 m.) हिमालचुली सफलतापूर्वक आरोहण गरेको हुँदा यो प्रमाणपत्र प्रदान गरिएको छ ।
कार्यालयको छाप

प्रमाणपत्र दिने अधिकारीको :
सही: *Bhishma Raj Bhattarai*
नाम : श्रीभराराज भट्टराई
पद : साहा अधिकृत
कार्यालय : पर्यटन विभाग
मिति : २०७८/०३/३१

Certificate of Mountaineering Expedition

This is to certify that Mr./Ms./Mrs. ANDREW SCOTT COYE Resident of USA (Passport/Ctz. No. 568107791), has successfully climbed Mt. Ama Dablam (6814 m.) Mountain peak on 2021-05-08, as a Leader of Satori Amadablam Expedition-Spring 2021 mountaineering expedition team.

Office Stamp: 

Issuing Officer's:
Signature: *Bhishma Raj Bhattarai*
Name: Bhishma Raj Bhattarai
Designation: Section Officer
Office: Department of Tourism
Date: 2021-07-15

नेपाल सरकार
संस्कृति, पर्यटन तथा नागरिक उड्डयन मन्त्रालय
पर्यटन विभाग

Government of Nepal
Ministry of Culture, Tourism & Civil Aviation
DEPARTMENT OF TOURISM

भूमि र अभियन्ता, काठमाडौं
BHISHMA RAJ BHATTARAI, KATHMANDU


पर्वतारोहण प्रमाण-पत्र

विक्रम संवत् २०७८ वैशाख १५ गते Russian Federation निवासी श्री IGOR KOROVIN (राहदानी/नागरिकता नं 73 5980824) ले Satori Amadablam Expedition-Spring 2021 नामक पर्वतारोही दलको Member को हैसियतले Mt. Ama Dablam (6814 m.) हिमालचुली सफलतापूर्वक आरोहण गरेको हुँदा यो प्रमाणपत्र प्रदान गरिएको छ ।
कार्यालयको छाप

प्रमाणपत्र दिने अधिकारीको :
सही: *Bhishma Raj Bhattarai*
नाम : श्रीभराराज भट्टराई
पद : साहा अधिकृत
कार्यालय : पर्यटन विभाग
मिति : २०७८/०३/३१

Certificate of Mountaineering Expedition

This is to certify that Mr./Ms./Mrs. IGOR KOROVIN Resident of Russian Federation (Passport/Ctz. No. 73 5980824), has successfully climbed Mt. Ama Dablam (6814 m.) Mountain peak on 2021-04-28, as a Member of Satori Amadablam Expedition-Spring 2021 mountaineering expedition team.

Office Stamp: 

Issuing Officer's:
Signature: *Bhishma Raj Bhattarai*
Name: Bhishma Raj Bhattarai
Designation: Section Officer
Office: Department of Tourism
Date: 2021-07-15

Summit Certificate of: Satori Amadablam Expedition - Spring 2021

Permits & Certificates

नेपाल सरकार
संस्कृति पर्यटन तथा नागरिक उड्डयन मन्त्रालय
पर्यटन विभाग

नं. ४ वसन्त २०७३ मिति : २०७३-१२-०९

पर्वतारोहण अनुमति पत्र

नेपाल सरकारबाट निम्न लिखित पर्वतारोही दललाई निम्नलिखित हिमशिखर आरोहण गर्न अनुमति प्रदान गरिएको छ ।

- पर्वतारोही दलको नाम : Satori Annapurna I Expedition-spring 2021
- नेताको नाम : KAKKA KEVAL HIREN
- नेताको देश : India
- हिमशिखरको नाम : Annapurna I
- हिमशिखरको उचाइ : 8091m
- व्याराम्यान मार्ग : Ktm-Beni-BC
- चढ्ने मार्ग : Normal Route
- अनुमतिको मान्य अवधि : 75 Days
- लियाजको काठमाण्डौ स्थित सम्पर्क अफिस : Satori Adventures Pvt. Ltd.
- काठमाण्डौबाट प्रस्थान मिति : 2021-03-23

Government of Nepal
Ministry of Culture, Tourism & Civil Aviation
DEPARTMENT OF TOURISM

No. 4 - Spring - 2021 Date : 2021-03-22

Expedition Permission Letter

It is hereby notified that Government of Nepal has granted permission to the under mentioned expedition team to carry out the expedition on the Himalayan peak as mentioned below:

- Name of Expedition Team : Satori Annapurna I Expedition-spring 2021
- Leader's Name : KAKKA KEVAL HIREN
- Leader's Country : India
- Name of Peak : Annapurna I
- Height of Peak : 8091m
- Caravan Route : Ktm-Beni-BC
- Ascent Route : Normal Route
- Validity of Permission : 75 Days
- Medium of Liaison : Satori Adventures Pvt. Ltd.
- Date of Departure from Kathmandu : 2021-03-23

S.N.	Name of the Member	Role	Age	Country	PP/Ctz/ID No.
1	KAKKA KEVAL HIREN	Leader	30	India	R4100090
2	TRASTOY DIAZ DOMENECH	Member	40	Andorra	O4024382
3	CHLUNG EICHUL	Member	49	South Korea	M53055659
4	ASHURLI ISRAHIL	Member	52	Azerbaijan	CO1204390
5	KHAN SIRBAZ	Member	34	Pakistan	UF4128762
6	DONG HONGJUAN	Member	40	China	EH3206003
7	HU TAU	Member	34	China	E91908809
8	MOHITE PRIYANKA MANGESH	Member	28	India	K9923776

S.N.	Name of the Member	Role	Age	Country	PP/Ctz/ID No.
1	UPADHYAYA PARTH	Member	25	India	U9435107
2	NOSAS IRANZO DAVID	Member	39	Spain	PAAB39195
3	SADETSKIY GEORGY	Member	57	Russian Federation	757074748
4	ABDUL MUHAMMAD	Member	36	Pakistan	CK1072342
5	CARRIERE DEAN CHRISTOPHER	Member	55	Canada	GB379499
6	GAD LI	Member	35	China	E14350618
7	CHAWALE BHAGWAN BHIKOBA	Member	38	India	Z3101908

Signature of the officer granting the permit

Climbing Permit for : Satori Annapurna I Expedition - Spring 2021

नेपाल सरकार
संस्कृति, पर्यटन तथा नागरिक उड्डयन मन्त्रालय
पर्यटन विभाग


Ministry of Culture, Tourism & Civil Aviation
DEPARTMENT OF TOURISM

पर्यटन विभाग
Section Officer
भिरकुटीमण्डप, काठमाडौं
BHIRKUTIMANDAP, KATHMANDU

पर्वतारोहण प्रमाण-पत्र

विक्रम संवत् २०७८ बैशाख ३ गते India निवासी श्री KAKKA KEVAL HIREN (राहदानी/नागरिकता नं R4100090) ले Satori Annapurna I Expedition-spring 2021 नामक पर्वतारोही दलको Leader को हैसियतले Mt. Annapurna I (8091 m.) हिमालचुली सफलपूर्वक आरोहण गरेको हुँदा यो प्रमाणपत्र प्रदान गरिएको छ ।
कार्यालयको छाप

प्रमाणपत्र दिने अधिकारीको :
सही: *[Signature]*
नाम : श्रीभरराज भट्टराई
पद : शाखा अधिकृत
कार्यालय : पर्यटन विभाग
मिति : २०७८/०३/३१



भिरकुटीमण्डप, काठमाडौं
BHIRKUTIMANDAP, KATHMANDU

पर्वतारोहण प्रमाण-पत्र

विक्रम संवत् २०७८ बैशाख ३ गते Nepal निवासी श्री Mingma Temba Sherpa (राहदानी/नागरिकता नं 1924/53) ले Satori Annapurna I Expedition-spring 2021 नामक पर्वतारोही दलको Mountain Guide को हैसियतले Mt. Annapurna I (8091 m.) हिमालचुली सफलपूर्वक आरोहण गरेको हुँदा यो प्रमाणपत्र प्रदान गरिएको छ ।
कार्यालयको छाप

प्रमाणपत्र दिने अधिकारीको :
सही: *[Signature]*
नाम : श्रीभरराज भट्टराई
पद : शाखा अधिकृत
कार्यालय : पर्यटन विभाग
मिति : २०७८/०३/३१

Certificate of Mountaineering Expedition

This is to certify that Mr./Ms./Mrs. KAKKA KEVAL HIREN Resident of India (Passport/Ctz. No. R4100090), has successfully climbed Mt. Annapurna I (8091 m.) Mountain peak on 2021-04-16, as a Leader of Satori Annapurna I Expedition-spring 2021 mountaineering expedition team.

Office Stamp: *[Stamp]*

Issuing Officer's: *[Signature]*
Signature: *[Signature]*
Name: Bhimsraaj Bhattarai
Designation: Section Officer
Office: Department of Tourism
Date: 2021-07-15

नेपाल सरकार
संस्कृति, पर्यटन तथा नागरिक उड्डयन मन्त्रालय
पर्यटन विभाग


Ministry of Culture, Tourism & Civil Aviation
DEPARTMENT OF TOURISM

पर्यटन विभाग
Section Officer
भिरकुटीमण्डप, काठमाडौं
BHIRKUTIMANDAP, KATHMANDU

पर्वतारोहण प्रमाण-पत्र

विक्रम संवत् २०७८ बैशाख ३ गते India निवासी श्री KAKKA KEVAL HIREN (राहदानी/नागरिकता नं R4100090) ले Satori Annapurna I Expedition-spring 2021 नामक पर्वतारोही दलको Leader को हैसियतले Mt. Annapurna I (8091 m.) हिमालचुली सफलपूर्वक आरोहण गरेको हुँदा यो प्रमाणपत्र प्रदान गरिएको छ ।
कार्यालयको छाप

प्रमाणपत्र दिने अधिकारीको :
सही: *[Signature]*
नाम : श्रीभरराज भट्टराई
पद : शाखा अधिकृत
कार्यालय : पर्यटन विभाग
मिति : २०७८/०३/३१



भिरकुटीमण्डप, काठमाडौं
BHIRKUTIMANDAP, KATHMANDU

पर्वतारोहण प्रमाण-पत्र

विक्रम संवत् २०७८ बैशाख ३ गते Nepal निवासी श्री Mingma Temba Sherpa (राहदानी/नागरिकता नं 1924/53) ले Satori Annapurna I Expedition-spring 2021 नामक पर्वतारोही दलको Mountain Guide को हैसियतले Mt. Annapurna I (8091 m.) हिमालचुली सफलपूर्वक आरोहण गरेको हुँदा यो प्रमाणपत्र प्रदान गरिएको छ ।
कार्यालयको छाप

प्रमाणपत्र दिने अधिकारीको :
सही: *[Signature]*
नाम : श्रीभरराज भट्टराई
पद : शाखा अधिकृत
कार्यालय : पर्यटन विभाग
मिति : २०७८/०३/३१

Certificate of Mountaineering Expedition


This is to certify that Mr./Ms./Mrs. Mingma Temba Sherpa Resident of Nepal (Passport/Ctz. No. 1924/53), has successfully climbed Mt. Annapurna I (8091 m.) Mountain peak on 2021-04-16, as a Mountain Guide of Satori Annapurna I Expedition-spring 2021 mountaineering expedition team.

Office Stamp: *[Stamp]*


Issuing Officer's: *[Signature]*
Signature: *[Signature]*
Name: Bhimsraaj Bhattarai
Designation: Section Officer
Office: Department of Tourism
Date: 2021-07-15

Summit Certificate of: Satori Annapurna I Expedition - Spring 2021


Permits & Certificates



नेपाल सरकार
संस्कृति पर्यटन तथा नागरिक उड्डयन मन्त्रालय
पर्यटन विभाग



Government of Nepal
Ministry of Culture, Tourism and Civil Aviation
Department of Tourism



Government of Nepal
Ministry of Culture, Tourism & Civil Aviation
DEPARTMENT OF TOURISM

नं. ५ शारद २०२१ मिति : २०७८-०५-१७ Nov 5 Autumn 2021 Date : 2021-09-02

Expedition Permission Letter

It is hereby noticed that Government of Nepal has granted permission to the under mentioned expedition team to carry out the expedition on the Himalayan peak as mentioned below:


1 पर्वतारोही दलको नाम : Satori Manaslu Expedition-Autumn 2021	1 Name of Expedition Team : Satori Manaslu Expedition-Autumn 2021
2 नेताको नाम : LEUVA HEMANT LALITCHANDRA	2 Leader's Name : LEUVA HEMANT LALITCHANDRA
3 नेताको देश : India	3 Leader's Country : India
4 हिमशिखरको नाम : Manaslu	4 Name of Peak : Manaslu
5 हिमशिखरको उचाइ : 8163m	5 Height of Peak : 8163m
6 ब्यारायान मार्ग : Ktm-Arughat-Jagat-Sama gaon-BC	6 Caravan Route : Ktm-Arughat-Jagat-Sama gaon-BC
7 चढ्ने मार्ग : Normal Route	7 Ascent Route : Normal Route
8 अनुमतिको मान्य अवधि : 75 days	8 Validity of Permission : 75 days
9 लिएजनेको काठमाण्डौ स्थित सम्पर्क अफिस : Satori Adventures Pvt. Ltd.	9 Medium of Liaison : Satori Adventures Pvt. Ltd.
10 काठमाण्डौबाट प्रस्थान मिति : 2021-09-03	10 Date of Departure from Kathmandu : 2021-09-03

S.N.	Name of the Member	Role	Age	Country	PP/Ctz/ID No.
1	LEUVA HEMANT LALITCHANDRA	Leader	47	India	24507916
3	CHEIARIYA SOMAT CHANDUBHAI	Member	40	India	M9791805
5	KELHER FINIAN CHARLES	Member	23	U.S.of America	596669883
7	DR. LOCHER STEFAN AUGUST	Member	64	Germany	G9VFR9G188
9	KVESTADZE ZURAB	Member	30	Georgia	11BA40745
11	PEREZ RODRIGUEZ MIGUEL ANTONIO	Member	50	Spain	PAB264725

S.N.	Name of the Member	Role	Age	Country	PP/Ctz/ID No.
2	LEUVA SURBHEN HEMANT	Member	48	India	L7874032
4	SHADE JESSICA LYNN	Member	33	U.S.of America	699686879
6	YANG RUIBING	Member	28	U.S.of America	561306435
8	TRITTLER FLORIAN GEORG	Member	31	Germany	C9R76GTWR
10	PONCE CANADAS JOSE MARIA	Member	51	Spain	PAG805419
12	SANCHEZ PANADES FRANCISCO	Member	52	Spain	PAL197058

Signature of the officer granting the permit

Climbing Permit for : Satori Manaslu Expedition - Autumn 2021




नेपाल सरकार
संस्कृति, पर्यटन तथा नागरिक उड्डयन मन्त्रालय
पर्यटन विभाग

Ministry of Culture, Tourism & Civil Aviation
DEPARTMENT OF TOURISM

भूकृतिमण्डप, काठमाण्डौ
BHIRKUTIMANDAP, KATHMANDU


पर्वतारोहण प्रमाण-पत्र


विक्रम संवत् २०७८ असोज १३ गते India निवासी श्री LEUVA HEMANT LALITCHANDRA (राष्ट्रदानी/नागरिकता नं 24507916) ले Satori Manaslu Expedition - Autumn 2021 नामक पर्वतारोही दलको Leader को हैसियतले Mt. Manaslu (8163 m.) हिमालचुली सफलपूर्वक आरोहण गरेको हुँदा यो प्रमाणपत्र प्रदान गरिएको छ ।
कार्यालयको छाप


प्रमाणपत्र दिने अधिकारीको :
सही: 
नाम : पुष्प कुमार राई
पद : शाखा अधिकृत
कार्यालय : पर्यटन विभाग
मिति : २०७८/०५/१५

Certificate of Mountaineering Expedition

This is to certify that Mr./Ms./Mrs. LEUVA HEMANT LALITCHANDRA Resident of India (Passport/Ctz. No. 24507916), has successfully climbed Mt. Manaslu (8163 m.) Mountain peak on 2021-09-29, as a Leader of Satori Manaslu Expedition - Autumn 2021 mountaineering expedition team.

Office Stamp: 

Issuing Officer's:
Signature: 
Name: Dhruva Kumar Rai
Designation: Section Officer
Office: Department of Tourism
Date: 2021-11-01




नेपाल सरकार
संस्कृति, पर्यटन तथा नागरिक उड्डयन मन्त्रालय
पर्यटन विभाग

Ministry of Culture, Tourism & Civil Aviation
DEPARTMENT OF TOURISM

भूकृतिमण्डप, काठमाण्डौ
BHIRKUTIMANDAP, KATHMANDU


पर्वतारोहण प्रमाण-पत्र


विक्रम संवत् २०७८ असोज १३ गते Georgia निवासी श्री KVESTADZE ZURAB (राष्ट्रदानी/नागरिकता नं 11BA40745) ले Satori Manaslu Expedition - Autumn 2021 नामक पर्वतारोही दलको Member को हैसियतले Mt. Manaslu (8163 m.) हिमालचुली सफलपूर्वक आरोहण गरेको हुँदा यो प्रमाणपत्र प्रदान गरिएको छ ।
कार्यालयको छाप

प्रमाणपत्र दिने अधिकारीको :
सही: 
नाम : पुष्प कुमार राई
पद : शाखा अधिकृत
कार्यालय : पर्यटन विभाग
मिति : २०७८/०५/१५

Certificate of Mountaineering Expedition


This is to certify that Mr./Ms./Mrs. KVESTADZE ZURAB Resident of Georgia (Passport/Ctz. No. 11BA40745), has successfully climbed Mt. Manaslu (8163 m.) Mountain peak on 2021-09-29, as a Member of Satori Manaslu Expedition - Autumn 2021 mountaineering expedition team.

Office Stamp: 


Issuing Officer's:
Signature: 
Name: Dhruva Kumar Rai
Designation: Section Officer
Office: Department of Tourism
Date: 2021-11-01

Summit Certificate of: Satori Manaslu Expedition - Autumn 2021

Permits & Certificates



नेपाल सरकार
संस्कृति पर्यटन तथा नागरिक उड्डयन मन्त्रालय
पर्यटन विभाग



Government of Nepal
Ministry of Culture, Tourism & Civil Aviation
DEPARTMENT OF TOURISM

संख्या : ५९ रासद २०२१ मिति : २०७८/०७/०२ No 59 Autumn 2021 2021-10-19

पर्वतारोहण अनुमति पत्र Expedition Permittion Letter

नेपाल सरकारबाट निम्न विखित पर्वतारोहण दललाई निम्नलिखित हिमशिखर आरोहण गर्न अनुमति प्रदान गरिएको छ। It is hereby notified that government of Nepal has granted permission to the under mentioned Expedition team to carry out the Expedition on the Himalayan Peak as mentioned below:

१. पर्वतारोहण दलको नाम: SATORI AMA DABLAM EXPEDITION -AUTUMN 2021	1. Name of Expedition team: SATORI AMA DABLAM EXPEDITION -AUTUMN 2021
२. दलको नेताको नाम: MS. PRAKRITI VARSHNEY	2. Name of the Leader: MS. PRAKRITI VARSHNEY
३. देश: India, PP No. N1523437	3. Country: India, PP Nb. N1523437
४. हिमशिखरको नाम र उचाई: Amadablam (6814m.)	4. Name of the Peak & Height: Amadablam (6814m.)
५. लक्कर मार्ग: Ktm-Lukla-Namche-Pangboche-BC	5. Caravan Route: Ktm-Lukla-Namche-Pangboche-BC
६. पर्वतारोहणको मार्ग: Normal	6. Route of Ascent: Normal
७. पर्वतारोहणको घाट्य अवधि: 45 Days	7. Validity of Permission: 45 Days
८. काठमाडौं स्थित सम्पर्क अफिस: Satori Adventures Pvt. Ltd.	8. Medium of Liaison in Ktm. Satori Adventures Pvt. Ltd.
९. काठमाडौंबाट प्रस्थान मिति: २०७८-०७-०२	9. Date of Departure from Kathmandu: 2021-10-20

S.N.	Name	Role	Country	Passport No	DOB
1.	PRAKRITI VARSHNEY	Leader	India	N1523437	female
2.	RUI ANTONIO MATOS TUNA	Member	Portugal	CB409009	male
3.	FABRIZIO SILVETTI	Member	Italy	YB1056806	male
4.	SATISH KUMAR SUBRAMANYAM	Member	India	Z5664972	male
5.	MANAS MALARA	Member	India	J6667169	male
6.	LALIT KUMAR	Member	India	Z2731783	male

S.N.	Name	Role	Country	Passport No	DOB
7.	MELISSA EVELYN WAGNER HERING	Member	Germany	CF98RCZ4P	female
8.	ROLAND STRIEMITZER	Member	Austria	P7654696	male
9.	EDUARD UDO ALEXANDER WAGNER	Member	Austria	U2705906	male
10.	MANUEL SIEBLER	Member	Germany	CC28RWK19	male
11.	GRACIELA FLOR CUENCA BLAS	Member	Peru	216134180	female
12.	KRISTIN HARILA	Member	Norway	33135456	female

Prakriti
20/10/21
Signature of the Officer Issuing the Permit
Section Officer

Climbing Permit for: Satori Amadablam Expedition - Autumn 2021



नेपाल सरकार
संस्कृति पर्यटन तथा नागरिक उड्डयन मन्त्रालय
पर्यटन विभाग



Government of Nepal
Ministry of Culture, Tourism & Civil Aviation
DEPARTMENT OF TOURISM

भृकुटीमण्डप, काठमाडौं
BHRUKUTIMANDAP, KATHMANDU

पर्वतारोहण प्रमाण पत्र

विक्रम संवत् २०७८ कार्तिक १६ गते India निवासी श्री PRAKRITI VARSHNEY (राष्ट्रदूता/नागरिकता नं N1523437) ले Satori Amadablam Expedition Autumn - 2021 नामक पर्वतारोही दलको Team Leader को हैसियतले Mt. Amadablam (6814 m.) हिमशिखर सफलतापूर्वक आरोहण गरेको हुँदा यो प्रमाणपत्र प्रदान गरिएको छ।

कार्यालयको छाप


प्रमाणपत्र दिने अधिकारीको
सही: *Prakriti*
नाम: श्रीमती प्रकृति वार्शनी
पद: शाखा अधिकृत
कार्यालय: पर्यटन विभाग
मिति: २०७८-१०-२२

Certificate of Mountaineering Expedition


This is to certify that Mr./Ms./Mrs. PRAKRITI VARSHNEY Resident of India (Passport/Cit.- No. N1523437) has successfully climbed Mt. Amadablam (6814 m.) Mountain peak on 2021-11-02, as a Team Leader of Satori Amadablam Expedition Autumn - 2021 mountaineering expedition team.

Office Stamp:

Issuing Officer:
Signature: *Prakriti*
Name: Bhisma Raj Bhattarai
Designation: Section Officer
Office: Department of Tourism
Date: 2021-12-08



नेपाल सरकार
संस्कृति पर्यटन तथा नागरिक उड्डयन मन्त्रालय
पर्यटन विभाग



Government of Nepal
Ministry of Culture, Tourism & Civil Aviation
DEPARTMENT OF TOURISM

भृकुटीमण्डप, काठमाडौं
BHRUKUTIMANDAP, KATHMANDU

पर्वतारोहण प्रमाण पत्र

विक्रम संवत् २०७८ कार्तिक ११ गते Austria निवासी श्री ROLAND STRIEMITZER (राष्ट्रदूता/नागरिकता नं P7654696) ले Satori Amadablam Expedition Autumn - 2021 नामक पर्वतारोही दलको Memberको हैसियतले Mt. Amadablam (6814 m.) हिमशिखर सफलतापूर्वक आरोहण गरेको हुँदा यो प्रमाणपत्र प्रदान गरिएको छ।

कार्यालयको छाप

प्रमाणपत्र दिने अधिकारीको
सही: *Roland*
नाम: श्रीमती रोलान्ड स्ट्रिएमिटर
पद: शाखा अधिकृत
कार्यालय: पर्यटन विभाग
मिति: २०७८-१०-२२

Certificate of Mountaineering Expedition

This is to certify that Mr./Ms./Mrs. ROLAND STRIEMITZER Resident of Austria (Passport/Cit.- No. P7654696) has successfully climbed Mt. Amadablam (6814 m.) Mountain peak on 2021-10-28, as a Member of Satori Amadablam Expedition Autumn - 2021 mountaineering expedition team.

Office Stamp:

Issuing Officer:
Signature: *Roland*
Name: Bhisma Raj Bhattarai
Designation: Section Officer
Office: Department of Tourism
Date: 2021-12-08

Summit Certificate of: Satori Amadablam Expedition - Autumn 2021

Permits & Certificates

नेपाल सरकार
संस्कृति, पर्यटन तथा नागरिक उड्डयन मन्त्रालय
पर्यटन विभाग

Government of Nepal
Ministry of Culture, Tourism & Civil Aviation
DEPARTMENT OF TOURISM

नं. ३५ वसन्त २०२१ मिति : २०७७-१२-२३ No. 35 Spring 2021 Date : 2021-04-05

Expedition Permission Letter

It is here by noticed that Government of Nepal has granted permission to the under mentioned expedition team to carry out the expedition on the Himalayan peak as mentioned below:

1. पर्वतारोही दलको नाम :	Satori Lhotse Expedition-spring 2021	1. Name of Expedition Team :	Satori Lhotse Expedition-spring 2021
2. नेताको नाम :	JOSHI HARSHVARDHAN YOGESH	2. Leader's Name :	JOSHI HARSHVARDHAN YOGESH
3. नेताको देश :	India	3. Leader's Country :	India
4. हिमशिखरको नाम :	Lhotse	4. Name of Peak :	Lhotse
5. हिमशिखरको उचाइ :	8516m	5. Height of Peak :	8516m
6. क्याराभ्यान्ज मार्ग :	Ktm-Lukla-Namche-Pangboche-BC	6. Caravan Route :	Ktm-Lukla-Namche-Pangboche-BC
7. चढ्ने मार्ग :	Normal Route	7. Ascent Route :	Normal Route
8. अनुमतिको मान्य अवधि :	75 Days	8. Validity of Permission :	75 Days
9. लिएजानको फाउन्डेसन स्थित सम्पर्क अफिस :	Satori Adventures Pvt. Ltd.	9. Medium of Liaison :	Satori Adventures Pvt. Ltd.
10. काठमाण्डौबाट प्रस्थान मिति :	2021-04-06	10. Date of Departure from Kathmandu :	2021-04-06

S.N.	Name of the Member	Role	Age	Country	PP/Ciz/ID No.
1	JOSHI HARSHVARDHAN YOGESH	Leader	25	India	T7976988
3	KOPEC PAWEL TOMASZ	Member	36	Poland	EL7220968
5	CHUNG ECHUL	Member	49	Korea, Republic of	M53055659
7	WANG ZHONG	Member	46	China	E57134277
9	DING LIANG	Member	33	China	E63272881

S.N.	Name of the Member	Role	Age	Country	PP/Ciz/ID No.
2	MICHALSKI PAWEL BARTOSZ	Member	48	Poland	E19935832
4	ABRAMSON TATIANA	Member	56	Israel	23572632
6	LIU MIHE	Member	19	China	EJ3593786
8	UEDA YUKI	Member	33	Japan	TS3154914

Signature of the officer granting the permit

Climbing Permit for: Satori Lhotse Expedition - Spring 2021

नेपाल सरकार
संस्कृति, पर्यटन तथा नागरिक उड्डयन मन्त्रालय
पर्यटन विभाग

Government of Nepal
Ministry of Culture, Tourism & Civil Aviation
DEPARTMENT OF TOURISM

पर्वतारोहण प्रमाण-पत्र

विक्रम संवत् २०७८ साल जेष्ठ ९ गते India निवासी श्री NAINA DHAKAD (राहदानी/नागरिकता नं. J8327003) ले TAG NEPAL LHOTSE EXPEDITION SPRING 2021 नामक पर्वतारोही दलको Member को हिसावले Mt. Lhotse (8516 m.) हिमालपुत्री सफलतापूर्वक आरोहण गरेको हुँदा यो प्रमाणपत्र प्रदान गरिएको छ ।

कार्यालयको छाप

प्रमाणपत्र दिने अधिकारीको :
सही:
नाम : ध्रुव कुमार राई
पद : शाखा अधिकृत
कार्यालय : पर्यटन विभाग
मिति : २०७८/०७/१२

Certificate of Mountaineering Expedition

This is to certify that Mr./Ms./Mrs. NAINA DHAKAD Resident of India (Passport/Ciz.-No. J8327003), has successfully climbed Mt. Lhotse (8516 m.) Mountain peak on 2021-05-23, as a Member of TAG NEPAL LHOTSE EXPEDITION SPRING 2021 mountaineering expedition team.

Office Stamp:

Issuing Officer's:
Signature:
Name: Dhruba Kumar Rai
Designation: Section Officer
Office: Department of Tourism
Date: 2021-07-27

नेपाल सरकार
संस्कृति, पर्यटन तथा नागरिक उड्डयन मन्त्रालय
पर्यटन विभाग

Government of Nepal
Ministry of Culture, Tourism & Civil Aviation
DEPARTMENT OF TOURISM

पर्वतारोहण प्रमाण-पत्र

विक्रम संवत् २०७८ जेष्ठ ०९ गते Israel निवासी श्री ABRAMSON TATIANA (राहदानी/नागरिकता नं. 23572632) ले Satori Lhotse Expedition-spring 2021 नामक पर्वतारोही दलको Member को हिसावले Mt. Lhotse (8516 m.) हिमालपुत्री सफलतापूर्वक आरोहण गरेको हुँदा यो प्रमाणपत्र प्रदान गरिएको छ ।

कार्यालयको छाप

प्रमाणपत्र दिने अधिकारीको :
सही:
नाम : श्रीभरत राज भट्टराई
पद : शाखा अधिकृत
कार्यालय : पर्यटन विभाग
मिति : २०७८/०७/११

Certificate of Mountaineering Expedition


This is to certify that Mr./Ms. ABRAMSON TATIANA Resident of Israel (Passport/Ciz.-No. 23572632), has successfully climbed Mt. Lhotse (8516 m.) Mountain peak on 2021-05-23, as a Member of Satori Lhotse Expedition-spring 2021 mountaineering expedition team.

Office Stamp:


Issuing Officer's:
Signature:
Name: Bhisma Raj Bhattarai
Designation: Section Officer
Office: Department of Tourism
Date: 2021-07-15

Summit Certificate of: Satori Lhotse Expedition - Spring 2021

Permits & Certificates



नेपाल सरकार
संस्कृति पर्यटन तथा नागरिक उड्डयन मन्त्रालय
पर्यटन विभाग



Government of Nepal
Ministry of Culture, Tourism & Civil Aviation
DEPARTMENT OF TOURISM

नं. ७८-Spring/2019 मिति : २०७६-०१-०४ No. 78-Spring/2019 Date : 2019-04-17

पर्यटन अनुमति पत्र **Expedition Permission Letter**

नेपाल सरकारबाट निम्न लिखित पर्यटनोद्दी दललाई निम्नलिखित हिमशिखर आरोहण गर्न अनुमति प्रदान गरिएको छ । It is hereby notified that Government of Nepal has granted permission to the under mentioned expedition team to carry out the expedition on the Himalayan peak as mentioned below:


१. पर्यटनोद्दी दलको नाम : Satori Ama Dablam Expedition-Spring 2019	1. Name of Expedition Team : Satori Ama Dablam Expedition-Spring 2019
२. नेतृको नाम : LAESSER MANUEL	2. Leader's Name : LAESSER MANUEL
३. नेतृको देश : Switzerland	3. Leader's Country : Switzerland
४. हिमशिखरको नाम : Ama Dablam	4. Name of Peak : Ama Dablam
५. हिमशिखरको उचाई : 6814m	5. Height of Peak : 6814m
६. वनराज्यन मार्ग : Ktm-Lukla-Nameche-Pangboche-BC	6. Caravan Route : Ktm-Lukla-Nameche-Pangboche-BC
७. चढ्ने मार्ग : Normal Route	7. Ascent Route : Normal Route
८. अनुमतिको मान्य अवधि : 45 Days	8. Validity of Permission : 45 Days
९. लिएबनेको काठमाण्डौ स्थित सम्पर्क अफिस : Satori Adventures Pvt. Ltd.	9. Medium of Liaison : Satori Adventures Pvt. Ltd.
१०. बाटोमासुरुवात प्रस्थान मिति : 2019-04-17	10. Date of Departure from Kathmandu : 2019-04-17

S.N	Name of the Member	Role	Age	Country	PP/CitizID No.
1	LAESSER MANUEL	Leader	27	Switzerland	X3031523
2	KVESTADZE ZURAB	Member	27	Georgia	11BA40745
3	DOPE MAXIME JEAN MAURICE MARIE	Member	47	France	12AP06904
4	DOBRANOWSKI OLGA JUSTYNA	Member	43	Poland	EL 8907429


S.N	Name of the Member	Role	Age	Country	PP/CitizID No.
1	PHAJISHVILI BEKAR	Member	23	Georgia	11BB47678
2	SPIZBART MARTIN	Member	42	Austria	U2673892
3	DOVE ANDREW SCOTT	Member	32	U.S of America	474202362
4	NESSLER KARL KLAUS MARIA	Member	30	Germany	C77622036

Signature of the officer granting the permit

Climbing Permit for: Satori Ama Dablam Expedition - Spring 2019




नेपाल सरकार
संस्कृति पर्यटन तथा नागरिक उड्डयन मन्त्रालय
पर्यटन विभाग




Government of Nepal
Ministry of Culture, Tourism & Civil Aviation
Department of Tourism


विक्रम संवत् २०७६ साल ०१ महीना २४ गते (२०१९-०४-०७) मा Georgia निवासी श्री
KVESTADZE ZURAB (राहदानी/नागरिकता नं 11BA40745) ले Satori Ama Dablam Expedition-
Spring 2019 नामक पर्वतारोही दलको सदस्यको हैसियतले 6814 मिटर अग्लो Ama Dablam हिमालचुली
सफलतापूर्वक आरोहण गरेको हुँदा यो प्रमाणपत्र प्रदान गरिएको छ ।

कार्यलयको छाप प्रमाणपत्र दिने अधिकारीको :-
सही: 
नाम: मिरा आचार्य
पद: निर्देशक
मिति: २०७६-०२-२९
कार्यालय: पर्यटन विभाग


Certificate of Mountaineering Expedition

This is to certify that Mr./Mrs./Ms KVESTADZE ZURAB Resident of Georgia (Passport-No / Citizenship Certificate No 11BA40745) has successfully climbed 6814 meter high Ama Dablam on 2019-05-07 as a member of Satori Ama Dablam Expedition-Spring 2019 mountaineering expedition team.

Office Stamp Issuing Officer's:-
Signature: 
Name: Mira Acharya
Office: Department Of Tourism
Designation: Director
Date: 2019-06-12




नेपाल सरकार
संस्कृति पर्यटन तथा नागरिक उड्डयन मन्त्रालय
पर्यटन विभाग




Government of Nepal
Ministry of Culture, Tourism & Civil Aviation
Department of Tourism

विक्रम संवत् २०७६ साल ०१ महीना २४ गते (२०१९-०४-०७) मा Georgia निवासी श्री
PHAJISHVILI BEKAR (राहदानी/नागरिकता नं 11BB47678) ले Satori Ama Dablam Expedition-
Spring 2019 नामक पर्वतारोही दलको सदस्यको हैसियतले 6814 मिटर अग्लो Ama Dablam हिमालचुली
सफलतापूर्वक आरोहण गरेको हुँदा यो प्रमाणपत्र प्रदान गरिएको छ ।

कार्यलयको छाप प्रमाणपत्र दिने अधिकारीको :-
सही: 
नाम: मिरा आचार्य
पद: निर्देशक
मिति: २०७६-०२-२९
कार्यालय: पर्यटन विभाग

Certificate of Mountaineering Expedition

This is to certify that Mr./Mrs./Ms PHAJISHVILI BEKAR Resident of Georgia (Passport-No / Citizenship Certificate No 11BB47678) has successfully climbed 6814 meter high Ama Dablam on 2019-05-07 as a member of Satori Ama Dablam Expedition-Spring 2019 mountaineering expedition team.

Office Stamp Issuing Officer's:-
Signature: 
Name: Mira Acharya
Office: Department Of Tourism
Designation: Director
Date: 2019-06-12

Summit Certificate of: Satori Ama Dablam Expedition - Spring 2019

Permits & Certificates

नेपाल सरकार
संस्कृति पर्यटन तथा नागरिक उड्डयन मन्त्रालय
पर्यटन विभाग

Government of Nepal
Ministry of Culture, Tourism & Civil Aviation
DEPARTMENT OF TOURISM

नं. ८९- Autumn/2019 मिति : २०७६-०६-१९ No. 89-Autumn/2019 Date : 2019-10-06

Expedition Permission Letter

It is here by noticed that Government of Nepal has granted permission to the under mentioned expedition team to carry out the expedition on the Himalayan peak as mentioned below:

1 Name of Expedition Team : Satori Himlung Himal Expedition-Autumn 2019
2 Leader's Name : HARSHVARDHAN YOGESH JOSHI
3 Leader's Country : India
4 Name of Peak : Himlung Himal
5 Height of Peak : 7126m
6 Caravan Route : Ktm-Besisahar-Dharapani-Koto-Nar phu-BC
7 Ascent Route : Normal Route
8 Validity of Permission : 60 Days
9 Medium of Liaison : Satori Adventures Pvt. Ltd.
10 Date of Departure from Kathmandu : 2019-10-06

S.N	Name of the Member	Role	Age	Country	PP/Cz/ID No.
1	HARSHVARDHAN YOGESH JOSHI	Leader	23	India	17976988
3	RUOBING YANG	Member	26	U.S.of America	561306435
5	DENIS FRANCOIS RENE COPIN	Member	50	France	18FV168185
7	ALFONSO SANTAMARIA ALVAREZ	Member	55	Spain	PAG530544
8	SU LI CHENG	Member	42	China	307319828
11	SAURABH DINESH RANE	Member	27	India	M8865187
13	THIBAUT ALAIN MATTHIEU WADOWSKI	Member	30	France	17EE99926

Signature of the officer granting the permit

Climbing Permit for: Satori Himlung Himal Expedition - Autumn 2019

नेपाल सरकार
संस्कृति पर्यटन तथा नागरिक उड्डयन मन्त्रालय
पर्यटन विभाग

Government of Nepal
Ministry of Culture, Tourism & Civil Aviation
DEPARTMENT OF TOURISM

नं. १ हिउद २०७८ मिति : २०७८-०८-२१ No. 1 Winter 2021 Date : 2021-12-07

Expedition Permission Letter

It is here by noticed that Government of Nepal has granted permission to the under mentioned expedition team to carry out the expedition on the Himalayan peak as mentioned below:

1 Name of Expedition Team : Satori Everest Expedition- Winter 2021/22
2 Leader's Name : JOST KOBUSCH
3 Leader's Country : Germany
4 Name of Peak : Sagarmatha (Mt. Everest)
5 Height of Peak : 8848.86 M.
6 Caravan Route : Ktm-Lukla-Namche-Pangboche-BC
7 Ascent Route : South West
8 Validity of Permission : 75
9 Medium of Liaison : Satori Adventures Pvt. Ltd.
10 Date of Departure from Kathmandu : 2021-12-08

S.N	Name of the Member	Role	Age	Country	PP/Cz/ID No.
1	JOST KOBUSCH	Leader	29	Germany	C7K6KVV71

Signature of the officer granting the permit
Section Officer

Climbing Permit for: Satori Everest Expedition - Winter 2021/22

Permits & Certificates

नेपाल सरकार
संस्कृति पर्यटन तथा नागरिक उड्डयन मन्त्रालय
पर्यटन विभाग

Government of Nepal
Ministry of Culture, Tourism & Civil Aviation
DEPARTMENT OF TOURISM

नं. १६-शरद-२०७६ मिति : २०७६-०९-१५ No. 16-Autumn/2019 Date : 2019-09-01

पर्वतारोहण अनुमति पत्र
Expedition Permission Letter

नेपाल सरकारबाट निम्न लिखित पर्वतारोही दललाई निम्नलिखित हिमशिखर आरोहण गर्न अनुमति प्रदान गरिएको छ । It is hereby notified that Government of Nepal has granted permission to the under mentioned expedition team to carry out the expedition on the Himalayan peak as mentioned below:

१ पर्वतारोही दलको नाम :	Satori Manaslu Expedition Autumn 2019	1 Name of Expedition Team :	Satori Manaslu Expedition Autumn 2019
२ नेताको नाम :	ANGELO LOBINA	2 Leader's Name :	ANGELO LOBINA
३ नेताको देश :	Italy	3 Leader's Country :	Italy
४ हिमशिखरको नाम :	Manaslu	4 Name of Peak :	Manaslu
५ हिमशिखरको उचाइ :	8163m	5 Height of Peak :	8163m
६ क्याम्पान मार्ग :	Kim-Arughat-Jagat-Sama gaon-BC	6 Caravan Route :	Kim-Arughat-Jagat-Sama gaon-BC
७ चढ्ने मार्ग :	Normal Route	7 Ascent Route :	Normal Route
८ अनुमतिको मान्य अवधि :	75 Days	8 Validity of Permission :	75 Days
९ लिफ्टमन्को काठमाण्डौ स्थित सम्पर्क अफिस :	Satori Adventures Pvt. Ltd.	9 Medium of Liaison :	Satori Adventures Pvt. Ltd.
१० काठमाण्डौबाट प्रस्थान मिति :	2019-09-02	10 Date of Departure from Kathmandu :	2019-09-02

S.N.	Name of the Member	Role	Age	Country	PP/Ctz/ID No.
1	ANGELO LOBINA	Leader	57	Italy	YB3884918
3	ELISABETH MARIE BERNADETTE REVOL	Member	40	France	15CZ51764
5	RUIDA SU	Member	28	U.S. of America	548674288
7	MANUEL SIEBLER	Member	39	Germany	CC28RWK19
9	JESSICA ELIOT HEPBURN	Member	46	England	538951060
11	ROLAND STRIFMITZER	Member	32	Austria	P7654696

S.N.	Name of the Member	Role	Age	Country	PP/Ctz/ID No.
2	MAO DAVIDE	Member	36	Italy	YB3686960
4	ANTHONY BROOKS MARRA	Member	28	U.S. of America	505332228
6	JURGEN KREIB	Member	55	Germany	513749498
8	VLADIMIR VLADIMIROV PAVLOV	Member	38	Bulgaria	383427205
10	SEBASTIEN TRUDEL	Member	45	Canada	GF832733
12	ANNELISE SOPHIE MASSIERA	Member	37	France	16CY45394

Signature of the officer granting the permit

Climbing Permit for: Satori Manaslu Expedition - Autumn 2019

नेपाल सरकार
संस्कृति पर्यटन तथा नागरिक उड्डयन मन्त्रालय
पर्यटन विभाग
Government of Nepal
Ministry of Culture, Tourism & Civil Aviation
Department of Tourism
पर्वतारोहण प्रमाण-पत्र

विक्रम संवत् २०७६ साल ०९ गते (२०१९-०९-२६) मा U.S.of America निवासी श्री ANTHONY BROOKS MARRA (राहदानी/नागरिकता नं 505332228) ले Satori Manaslu Expedition | Autumn 2019 नामक पर्वतारोही दलको सदस्यको रूपमा 8163 मिटर अग्लो Manaslu हिमालचुली सफलतापूर्वक आरोहण गरेको हुँदा यो प्रमाणपत्र प्रदान गरिएको छ ।

कार्यालयको छाप प्रमाणपत्र दिने अधिकारीको :-
सही:
नाम: मिरा अर्चर्या
पद: निर्देशक
मिति: २०७६-०९-०३
कार्यालय: पर्यटन विभाग

Certificate of Mountaineering Expedition

This is to certify that Mr./Mrs./Ms ANTHONY BROOKS MARRA Resident of U.S. of America (Passport-No / Citizenship Certificate No 505332228) has successfully climbed 8163 meter high Manaslu on 2019-09-26 as a member of Satori Manaslu Expedition | Autumn 2019 mountaineering expedition team.

Office Stamp Issuing Officer's:-
Signature:
Name: Mira Acharya
Office: Department Of Tourism
Designation: Director
Date: 2019-10-20

नेपाल सरकार
संस्कृति पर्यटन तथा नागरिक उड्डयन मन्त्रालय
पर्यटन विभाग
Government of Nepal
Ministry of Culture, Tourism & Civil Aviation
Department of Tourism
पर्वतारोहण प्रमाण-पत्र

विक्रम संवत् २०७६ साल ०९ गते (२०१९-०९-२५) मा France निवासी श्री ELISABETH MARIE BERNADETTE REVOL (राहदानी/नागरिकता नं 15CZ51764) ले Satori Manaslu Expedition | Autumn 2019 नामक पर्वतारोही दलको सदस्यको रूपमा 8163 मिटर अग्लो Manaslu हिमालचुली सफलतापूर्वक आरोहण गरेको हुँदा यो प्रमाणपत्र प्रदान गरिएको छ ।

कार्यालयको छाप प्रमाणपत्र दिने अधिकारीको :-
सही:
नाम: मिरा अर्चर्या
पद: निर्देशक
मिति: २०७६-०९-०३
कार्यालय: पर्यटन विभाग

Certificate of Mountaineering Expedition

This is to certify that Mr./Mrs./Ms ELISABETH MARIE BERNADETTE REVOL Resident of France (Passport-No / Citizenship Certificate No 15CZ51764) has successfully climbed 8163 meter high Manaslu on 2019-09-25 as a member of Satori Manaslu Expedition | Autumn 2019 mountaineering expedition team.

Office Stamp Issuing Officer's:-
Signature:
Name: Mira Acharya
Office: Department Of Tourism
Designation: Director
Date: 2019-10-20

Summit Certificate of: Satori Manaslu Expedition - Autumn 2019

Permits & Certificates

नेपाल सरकार
संस्कृति पर्यटन तथा नागरिक उड्डयन मन्त्रालय
पर्यटन विभाग
Ministry of Culture, Tourism & Civil Aviation
DEPARTMENT OF TOURISM

नं. दस-भारव-२०७६ मिति : २०७६-०६-१८ No. 88-Autumn/2019 Date : 2019-10-05

Expedition Permission Letter

It is hereby notified that Government of Nepal has granted permission to the under mentioned expedition team to carry out the expedition on the Himalayan peak as mentioned below:

प्रस्तावित प्रस्तावित पत्र
नेपाल सरकारबाट निम्न लिखित पर्वतारोही दललाई निम्नलिखित हिमशिखर आरोहण गर्न अनुमति प्रदान गरिएको छ ।

१ पर्वतारोही दलको नाम : Satori Putha Hiunchuli Expedition - Autumn 2019
२ नेताको नाम : LUCA RENATO MONTANARI
३ नेताको देश : Italy
४ हिमशिखरको नाम : Putha Hiunchuli
५ हिमशिखरको उचाइ : 7246m
६ ब्यवस्थान मार्ग : Kim-Nepalganj-Juphal-Dunai-tarakot-BC
७ चढ्ने मार्ग : Normal Route
८ अनुमतिको मान्य अवधि : 60 Days
९ लिपिबन्दी काठमाण्डौ स्थित सम्पर्क अफिस : Satori Adventures Pvt. Ltd.
१० काठमाण्डौबाट प्रस्थान मिति : 2019-10-07

S.N.	Name of the Member	Role	Age	Country	PP/Ctz/D No.
1	LUCA RENATO MONTANARI	Leader	38	Italy	YB3334685
3	ANDREA LANFRI	Member	32	Italy	YA3173915
5	NGO MANH HUNG	Member	47	Viet Nam	B4870416

S.N.	Name of the Member	Role	Age	Country	PP/Ctz/D No.
2	SANDRINE JEANNE MARGUERITE COSTET POUDA	Member	35	France	150E43838
4	CHRISTINE MARIE DOMINIQUE FIGHERA COSTET	Member	60	France	13AT93814
6	GIORGIO VALERIO EGIDIO SARTORI	Member	68	Italy	YA5875332

Signature of the officer granting the permit

Climbing Permit for: Satori Putha Hiunchuli Expedition - Autumn 2019

नेपाल सरकार
संस्कृति पर्यटन तथा नागरिक उड्डयन मन्त्रालय
पर्यटन विभाग
Ministry of Culture, Tourism & Civil Aviation
Department of Tourism
पर्वतारोहण प्रमाण-पत्र

विक्रम संवत् २०७६ साल ०७ महिना ०९ गते (२०१९-१०-२६) मा Italy निवासी श्री ANDREA LANFRI (राहदानी/नागरिकता नं YA3173915) ले Satori Putha Hiunchuli Expedition - Autumn 2019 नामक पर्वतारोही दलको सदस्यको हैसियतले 7246 मिटर अग्लो Putha Hiunchuli हिमालचुली सफलतापूर्वक आरोहण गरेको हुँदा यो प्रमाणपत्र प्रदान गरिएको छ ।

कार्यालयको छाप

प्रमाणपत्र दिने अधिकारीको :-
सही:
नाम: मिरा आचार्य
पद: निर्देशक
मिति: २०७६-०७-२०
कार्यालय: पर्यटन विभाग

Certificate of Mountaineering Expedition

This is to certify that Mr./Mrs./Ms ANDREA LANFRI Resident of Italy (Passport-No / Citizenship Certificate No YA3173915) has successfully climbed 7246 meter high Putha Hiunchuli on 2019-10-26 as a member of Satori Putha Hiunchuli Expedition - Autumn 2019 mountaineering expedition team.

Office Stamp

Issuing Officer's:-
Signature:
Name: Mira Acharya
Office: Department Of Tourism
Designation: Director
Date: 2019-11-06

नेपाल सरकार
संस्कृति पर्यटन तथा नागरिक उड्डयन मन्त्रालय
पर्यटन विभाग
Ministry of Culture, Tourism & Civil Aviation
Department of Tourism
पर्वतारोहण प्रमाण-पत्र

विक्रम संवत् २०७६ साल ०७ महिना ०९ गते (२०१९-१०-२६) मा Italy निवासी श्री LUCA RENATO MONTANARI (राहदानी/नागरिकता नं YB3334685) ले Satori Putha Hiunchuli Expedition - Autumn 2019 नामक पर्वतारोही दलको नेताको हैसियतले 7246 मिटर अग्लो Putha Hiunchuli हिमालचुली सफलतापूर्वक आरोहण गरेको हुँदा यो प्रमाणपत्र प्रदान गरिएको छ ।

कार्यालयको छाप

प्रमाणपत्र दिने अधिकारीको :-
सही:
नाम: मिरा आचार्य
पद: निर्देशक
मिति: २०७६-०७-२०
कार्यालय: पर्यटन विभाग

Certificate of Mountaineering Expedition

This is to certify that Mr./Mrs./Ms LUCA RENATO MONTANARI Resident of Italy (Passport-No / Citizenship Certificate No YB3334685) has successfully climbed 7246 meter high Putha Hiunchuli on 2019-10-26 as a leader of Satori Putha Hiunchuli Expedition - Autumn 2019 mountaineering expedition team.

Office Stamp

Issuing Officer's:-
Signature:
Name: Mira Acharya
Office: Department Of Tourism
Designation: Director
Date: 2019-11-06

Summit Certificate of: Satori Putha Hiunchuli Expedition - Autumn 2019

Permits & Certificates

नेपाल सरकार
संस्कृत पर्यटन तथा नागरिक उड्डयन मन्त्रालय
पर्यटन विभाग

नं. ३६-बसन्त-२०७३ मिति : २०७३-१२-२०

पर्वतारोहण अनुमति पत्र

नेपाल सरकारबाट निम्न लिखित पर्वतारोही दललाई निम्नलिखित हिमशिखर आरोहण गर्न अनुमति प्रदान गरिएको छ ।

१ पर्वतारोही दलको नाम :	Satori Everest Expedition- Spring 2019
२ नेत्रको नाम :	MATTHEWS CLAYTON VERNON
३ नेत्रको देश :	Canada
४ हिमशिखरको नाम :	Sagarmatha (Mt. Everest)
५ हिमशिखरको उचाइ :	8848m
६ क्याम्पमान मार्ग :	Ktm-Lukla-Namche-Pangboche-BC
७ चढने मार्ग :	Normal Route
८ अनुमतिको मान्य अवधि :	75 days
९ लिएबनेको कटमागढी स्थित सम्पर्क व्यक्ति :	Satori Adventures Pvt. Ltd.
१० कटमागढीबाट प्रस्थान मिति :	2019-04-04

Government of Nepal
Ministry of Culture, Tourism & Civil Aviation
DEPARTMENT OF TOURISM

No. 36-Spring/2019 Date : 2019-04-03

Expedition Permission Letter

It is here by noticed that Government of Nepal has granted permission to the under mentioned expedition team to carry out the expedition on the Himalayan peak as mentioned below:

1 Name of Expedition Team :	Satori Everest Expedition- Spring 2019
2 Leader's Name :	MATTHEWS CLAYTON VERNON
3 Leader's Country :	Canada
4 Name of Peak :	Sagarmatha (Mt. Everest)
5 Height of Peak :	8848m
6 Caravan Route :	Ktm-Lukla-Namche-Pangboche-BC
7 Ascent Route :	Normal Route
8 Validity of Permission :	75 days
9 Medium of Liaison :	Satori Adventures Pvt. Ltd.
10 Date of Departure from Kathmandu :	2019-04-04

S.N.	Name of the Member	Role	Age	Country	PP/Cit/ID No.
1	MATTHEWS CLAYTON VERNON	Leader	42	Canada	AA980653
3	TONG CHI KEUNG	Member	38	Hong Kong	K01979934
6	TSINTSADZE AVTANDIL GEORGIA	Member	35	Georgia	17ABE0638
7	SARIPALLI SRINIVASA VENKATA	Member	46	U.S. of America	468280790
9	LO CHAK SUM	Member	45	Hong Kong	K03880706
11	CHEUNG CHI FAI	Member	38	Hong Kong	K04506274
13	KAKKA KEVAH BIREN	Member	26	India	RA100090

S.N.	Name of the Member	Role	Age	Country	PP/Cit/ID No.
2	LAI LOK KEI ROCKY	Member	35	Hong Kong	K04812394
4	REVOL ELISABETH MARIE BERNADETTE	Member	38	France	15G231764
6	LEE KIL BONG	Member	50	Korea, Republic of	547753490
8	SAEKI TOMOHIKO	Member	49	Japan	736478093
10	SEYDUM SIRAK	Member	51	U.S. of America	474164507
12	MORVANKAR JAYESH MADHUKAR	Member	47	India	85706959

Signature of the Officer granting the permit

Climbing Permit for: Satori Everest Expedition - Spring 2019

नेपाल सरकार
संस्कृत पर्यटन तथा नागरिक उड्डयन मन्त्रालय
पर्यटन विभाग
Ministry of Culture, Tourism & Civil Aviation
Department of Tourism
पर्वतारोहण प्रमाण-पत्र

विक्रम संवत् २०७६ साल ०२ महिना ०८ गते (२०१९-०५-२९) मा Hong Kong निवासी श्री LAI LOK KEI ROCKY (राहदानी/नागरिकता नं K04812394) ले Satori Everest Expedition- Spring 2019 नामक पर्वतारोही दलको सदस्यको हैसियतले 8848 मिटर अग्लो Sagarmatha (Mt. Everest) हिमशिखरलाई सफलतापूर्वक आरोहण गरेको हुँदा यो प्रमाणपत्र प्रदान गरिएको छ ।



प्रमाणपत्र दिने अधिकारीको :-
सही: 
नाम: मिरा आचार्य
पद: निर्देशक
मिति: २०७६-०२-२०
कार्यालय: पर्यटन विभाग

Certificate of Mountaineering Expedition

This is to certify that Mr./Mrs./Ms LAI LOK KEI ROCKY Resident of Hong Kong (Passport-No / Citizenship Certificate No K04812394) has successfully climbed 8848 meter high Sagarmatha (Mt. Everest) on 2019-05-22 as a member of Satori Everest Expedition- Spring 2019 mountaineering expedition team.

Office Stamp


Issuing Officer's:-
Signature: 
Name: Mira Acharya
Office: Department Of Tourism
Designation: Director
Date: 2019-06-03


Office Stamp

Issuing Officer's:-
Signature: 
Name: Mira Acharya
Office: Department Of Tourism
Designation: Director
Date: 2019-06-03

नेपाल सरकार
संस्कृत पर्यटन तथा नागरिक उड्डयन मन्त्रालय
पर्यटन विभाग
Ministry of Culture, Tourism & Civil Aviation
Department of Tourism
पर्वतारोहण प्रमाण-पत्र

विक्रम संवत् २०७६ साल ०२ महिना ०२ गते (२०१९-०५-१६) मा Canada निवासी श्री MATTHEWS CLAYTON VERNON (राहदानी/नागरिकता नं AA980653) ले Satori Everest Expedition- Spring 2019 नामक पर्वतारोही दलको नेताको हैसियतले 8848 मिटर अग्लो Sagarmatha (Mt. Everest) हिमशिखरलाई सफलतापूर्वक आरोहण गरेको हुँदा यो प्रमाणपत्र प्रदान गरिएको छ ।




प्रमाणपत्र दिने अधिकारीको :-
सही: 
नाम: मिरा आचार्य
पद: निर्देशक
मिति: २०७६-०२-२०
कार्यालय: पर्यटन विभाग


Certificate of Mountaineering Expedition

This is to certify that Mr./Mrs./Ms MATTHEWS CLAYTON VERNON Resident of Canada (Passport-No / Citizenship Certificate No AA980653) has successfully climbed 8848 meter high Sagarmatha (Mt. Everest) on 2019-05-16 as a leader of Satori Everest Expedition- Spring 2019 mountaineering expedition team.

Office Stamp

Issuing Officer's:-
Signature: 
Name: Mira Acharya
Office: Department Of Tourism
Designation: Director
Date: 2019-06-03

Office Stamp

Issuing Officer's:-
Signature: 
Name: Mira Acharya
Office: Department Of Tourism
Designation: Director
Date: 2019-06-03

Summit Certificate of: Satori Everest Expedition - Spring 2019

Permits & Certificates

नेपाल सरकार
संस्कृति पर्यटन तथा नागरिक उड्डयन मन्त्रालय

पर्यटन विभाग

नं. ३५-बसन्त-२०७५ मिति : २०७५-१२-२०

पर्वतारोहण अनुमति पत्र

नेपाल सरकारबाट निम्न लिखित पर्वतारोही दललाई निम्नलिखित हिमशिखर आरोहण मार्ग अनुमति प्रदान गरिएको छ ।

१ पर्वतारोही दलको नाम : Satori Lhotse Expedition-Spring 2019
 २ नेताको नाम : KAKKA KEVAL HIREN
 ३ नेताको देश : India
 ४ हिमशिखरको नाम : Lhotse
 ५ हिमशिखरको उचाइ : 8516m
 ६ क्याम्प/पथ मार्ग : Kims-Lakla-Namche-Pangboche-BC
 ७ चढ्ने मार्ग : Normal Route
 ८ अनुमतिको मान्य अवधि : 75 days
 ९ लिएजको काठमाण्डौ स्थित सम्पर्क अफिस : Satori Adventures Pvt. Ltd.
 १० काठमाण्डौबाट प्रस्थान मिति : 2019-04-04

S.N	Name of the Member	Role	Age	Country	PP/Ciz/ID No.
1	KAKKA KEVAL HIREN	Leader	28	India	R410090
3	REVOL ELISABETH MARIE BERNADETTE	Member	39	France	15CZ51764
5	TSANG CHU SING JOHN	Member	46	Hong Kong	KJ0115662
7	KALB SUSTIN NOEL	Member	51	U.S. of America	48575462
9	LJHANG CHEN	Member	37	China	EE5928290

Government of Nepal
Ministry of Culture, Tourism & Civil Aviation
DEPARTMENT OF TOURISM

No. 35-Spring/2019 Date : 2019-04-03

Expedition Permission Letter

It is here by noticed that Government of Nepal has granted permission to the under mentioned expedition team to carry out the expedition on the Himalayan peak as mentioned below:

1 Name of Expedition Team : Satori Lhotse Expedition-Spring 2019
 2 Leader's Name : KAKKA KEVAL HIREN
 3 Leader's Country : India
 4 Name of Peak : Lhotse
 5 Height of Peak : 8516m
 6 Caravan Route : Kim-Lakla-Namche-Pangboche-BC
 7 Ascent Route : Normal Route
 8 Validity of Permission : 75 days
 9 Medium of Liaison : Satori Adventures Pvt. Ltd.
 10 Date of Departure from Kathmandu : 2019-04-04

S.N	Name of the Member	Role	Age	Country	PP/Ciz/ID No.
2	HAHER DEAN MARK	Member	34	United Kingdom	529645206
4	WONG WAI KIN	Member	47	Hong Kong	KJ0310503
6	CHEUNG CHI PAI	Member	38	Hong Kong	KD4506274
8	KAY ROBERT JOHN	Member	57	U.S. of America	505487270

Signature of the officer granting the permit

Climbing Permit for: Satori Lhotse Expedition - Spring 2019

नेपाल सरकार
संस्कृति पर्यटन तथा नागरिक उड्डयन मन्त्रालय

पर्यटन विभाग

Government of Nepal
Ministry of Culture, Tourism & Civil Aviation
Department of Tourism

पर्वतारोहण प्रमाण-पत्र

विक्रम संवत् २०७६ साल ०२ महिना ०७ गते (२०१९-०५-२१) मा India निवासी श्री KAKKA KEVAL HIREN (राहदानी/नागरिकता नं R410090) ले Satori Lhotse Expedition-Spring 2019 नामक पर्वतारोही दलको नेताको हैसियतले 8516 मिटर अग्लो Lhotse हिमश्रृंखलाको सफलतापूर्वक आरोहण गरेको हुँदा यो प्रमाणपत्र प्रदान गरिएको छ ।



कार्यालयको छाप

प्रमाणपत्र दिने अधिकारीको :-
 सहि: 
 नाम: मिरा आचार्य
 पद: निर्देशक
 मिति: २०७६-०२-२०
 कार्यालय: पर्यटन विभाग

Certificate of Mountaineering Expedition

This is to certify that Mr./Mrs./Ms KAKKA KEVAL HIREN Resident of India (Passport-No / Citizenship Certificate No R410090) has successfully climbed 8516 meter high Lhotse on 2019-05-21 as a leader of Satori Lhotse Expedition-Spring 2019 mountaineering expedition team.

Office Stamp

Issuing Officer's:-
 Signature: 
 Name: Mira Acharya
 Office: Department Of Tourism
 Designation: Director
 Date: 2019-06-03


नेपाल सरकार
संस्कृति पर्यटन तथा नागरिक उड्डयन मन्त्रालय

पर्यटन विभाग


Government of Nepal
Ministry of Culture, Tourism & Civil Aviation
Department of Tourism

पर्वतारोहण प्रमाण-पत्र

विक्रम संवत् २०७६ साल ०२ महिना १० गते (२०१९-०५-२४) मा France निवासी श्री REVOL ELISABETH MARIE BERNADETTE (राहदानी/नागरिकता नं 15CZ51764) ले Satori Lhotse Expedition-Spring 2019 नामक पर्वतारोही दलको सदस्यको हैसियतले 8516 मिटर अग्लो Lhotse हिमश्रृंखलाको सफलतापूर्वक आरोहण गरेको हुँदा यो प्रमाणपत्र प्रदान गरिएको छ ।




कार्यालयको छाप

प्रमाणपत्र दिने अधिकारीको :-
 सहि: 
 नाम: मिरा आचार्य
 पद: निर्देशक
 मिति: २०७६-०२-२०
 कार्यालय: पर्यटन विभाग

Certificate of Mountaineering Expedition

This is to certify that Mr./Mrs./Ms REVOL ELISABETH MARIE BERNADETTE Resident of France (Passport-No / Citizenship Certificate No 15CZ51764) has successfully climbed 8516 meter high Lhotse on 2019-05-24 as a member of Satori Lhotse Expedition-Spring 2019 mountaineering expedition team.

Office Stamp

Issuing Officer's:-
 Signature: 
 Name: Mira Acharya
 Office: Department Of Tourism
 Designation: Director
 Date: 2019-06-03

Summit Certificate of: Satori Lhotse Expedition - Spring 2019

Terms & Conditions

Read the terms and conditions of the contract carefully. Acceptation of terms and conditions means the agreement between **Satori Adventures (P) Ltd.** and you (client) is done. These conditions apply to the exclusion of any other terms or conditions agreed to in writing by the parties. The Terms and Conditions contain the information to the client regarding the Booking Confirmation, Payment & Refund System, Cancellation, and Other Charges levied as per policy.

1. Trip Booking

To reserve any of our adventures and/ or trips, you will need to complete the Booking Application Form and forward it to us prior to the trip start date by email, along with a deposit of 25% for trekking/ hiking/ biking tours. A scanned copy of each passport of the team members, passport size picture and flight ticket reservation. 30 days prior second payment of 25% and the remaining 50% due upon arrival in Kathmandu is required. For peak climbing and mountaineering expeditions, we require a 30% deposit at the time of booking; a further 30% is required 30 days prior to your arrival in Kathmandu and the remaining 40% upon arrival in Kathmandu.

Satori Adventures (P) Ltd.; Bank Trust Account details for Funds Transfer from foreign countries:

Account Holder: Satori Adventures (P.)Ltd.

Company Address: Naya Bazaar-16, Kathmandu, Nepal.

Paying Bank: Nabil Bank Ltd., Teendhara

Bank Address: Durbar Marg, Kathmandu, Nepal.

Bank Account Number: 1704217500027

Swift Code: NARBNPKA Swift Code: NARBNPKA

At the time of booking, we also require a scanned copy of your passport and photo.

For online payment option, please go through the following link:

www.satoriadventuresnepal.com/payment.html

2. Payment

We accept payment via bank transfer, online payments, credit card payments or alternatively, western union. We require advance payments as per the above conditions. Prices are quoted in U.S. dollars (unless otherwise specified). We currently accept Visa and MasterCard payments which charge 4% extra as levy charges.

A copy of your passport, your Credit Card (both sides) and an authorization letter mentioning the Bill Amount inclusive of the bank charge is necessary for payment by credit card.

3. Amendments

Amendments to your tour arrangements require notification to Satori Adventures in writing. If any government permits, flight ticket, insurance has been issued and cannot be revoked and refunded, you will be liable for these costs. You may also be liable for the cancellation fee of airfares purchased on your behalf.

4. Cancellation Policy

A. Cancellation rule for Trekking, Hiking package tour

- If cancellation is made before 60 days of the trip departure date, 20% of the total trip cost will be charged.
- 15 days prior to cancellation to the trip departure date, 40% of the total trip cost will be charged.
- 1-week prior to cancellation of the trip departure date, 60% of the total trip cost will be charged.
- If cancellation is made within the week of the departure or upon arrival in Kathmandu, no refund shall be provided. Any remaining payment will be required at this time.

B. Cancellation rule for Peak Climbing & Expedition

- Cancellation before 60 days of the trip, 20% cancellation will be charged.
- Cancellation before 30 days of the trip 40% cancellation will be charged.
- Cancellation before 15 days of the trip 60% cancellation will be charged.
- Cancellation before 07 days or less than trip 70% days no refund will be provided.
- The cost of the Climbing Permit/ Insurance/ Equipment allowance is not refundable.

C. Cancellation rule for Air ticket purchase

- If cancellation is made before 30 days of the ticket departure date, 10% of the total face value will be charged as cancellation, and the rest will be adjusted in their next trip or refunded after deducting the processing charge of Nepal Rastra Bank to make a draft.
- If cancellation is made before 15 days of the ticket departure date, 20% of the total face value will be charged as cancellation. Further will be same as above process.

- If cancellation is made within the week of departure or upon arrival in Kathmandu, 70% of the total cost fare value will be charged.
- No refund will be made of the deposit amount in case of cancellation of trip for any other else reason.

5. **Cancellation due to numbers of climbers/ clients**

Satori Adventures reserves the right to cancel mountaineering expedition prior to departure in the event that there are too few people booked on climbing, in which case you will be given a full refund of the expedition price. You will not be entitled to claim any additional amount or seek any compensation for any injury, loss, expenses or damage (either direct or consequential) or for any loss of time or inconvenience which may result from such cancellation (including but not limited to visa, passport and vaccination charges, or departure, gear purchases, airport and airline taxes). Satori also reserves the right to cancel the booking of restricted area trekking in Bhutan or Tibet if the confirmed group size is less than the requirements. We will operate most of the trekking and tour packages other than the ones mentioned above, even if the number of persons is less than required.

6. **Health and Fitness Requirements**

To participate in our adventures other than cultural, spiritual or family level hiking, good health and physical fitness is required. For this reason, we strongly advise all clients to follow our pre-departure fitness training recommendations or see professional fitness instruction. We reserve the right to refuse any person the right to participate in a tour on medical or fitness grounds. Our application form contains questions regarding your health status, so please consult your physician and complete the form carefully.

7. **Children**

There are no age limitations for tours, but there is an age restriction of 9 years of age and above for trekking and 16 years and above for mountaineering above 6,000 meters. The age restrictions are in accordance with Nepali law.

8. **Insurance**

Travel insurance is not included in the tour price, but it is a required condition of booking a tour with Satori Adventures and your responsibility to ensure that you are adequately insured for the full duration of the tour covering medical, illness, injury, death, loss of baggage and personal items, cancellation, curtailment and emergency evacuation.

9. **Prices for the trip**

Package prices are based on ground costs, fuel prices, airfares, exchange rates and assumptions made at the time of the trip price quote. Satori Adventures tries its utmost not to increase tour prices (in full or part); however, sometimes increases are outside our control. Satori reserves the right to amend tour prices (or any part) without notice at any time before and including the departure date.

10. **Unforeseen Circumstances**

If Satori Adventures cancels your trip due to unforeseen circumstances like war, natural disasters, conflict, unfavourable climate, we would be happy to refer you to an alternative trip of a similar standard. Even if this does not fit your interest, all amount paid by you to our company will be refunded.

11. **Seclusion**

As part of the booking and permit process, we will need to obtain personal information from each client. Your personal information will be kept by us in a secure way, and none of your private or personal information will be disclosed for any other purposes.

12. **Authority**

This agreement and the rights and obligations of the parties will be construed and take effect in accordance with and be governed by the laws of Nepal and the Nepal tourism association.

Lobuje and Island Peak solo - Satori knows how to do it!

Great organization of the trip, great support during the trip, considering I was going solo on Lobuje and island peak. Satori is very good at figuring out, what their clients need, and providing spot-on services and individualized trips. I met very friendly and kind people. Next time I come to Nepal, it's definitely gonna be with Satori again!

Moritz W, September 2021

Amazing Trip to Annapurna Base Camp

We - me 40 yo and my father 70 yo - had the pleasure to be supported by Satori in our Annapurna Sanctuary trekking. Everything was on the best level from the very beginning of the journey to the last moments of it. Before we reached Nepal, we had all the details needed - when, who, where, tickets etc. There was a person waiting for us at the airport with a clear sign :) so the first stress was over - how to manage the crowd at the airport parking lot. We met our guide - Bibek is one of the best in class !!!

Next day flight to Pokhara and another very nice hotel. After small walking around the next day, we started our trek. I must say that the beginning was quick hard, but with tips from our guide and with his support we managed. Day after day, we were closer to our highest point - ABC - my father was under big stress of the altitude illness, but our guide was keeping an eye on everything - not to push the pace too much, to drink the water all the time, eat something on the way and all needed things.

What was also a very positive aspect was the possibility of changing our a bit our planned route as once we were descending, Bibek - our guide, noticed that we were all feeling good so we could make 3 days into 2 and split the last day of the trek - that was over 20km - into two days. That was a really good decision.

Lodges that we spent nights at were clean and tidy, people always kind, food as we wanted and tea always hot and tasteful :) On the way back, we had a wonderful lake, Phewa boating with our guide - views were worth it. Once we came back to Kathmandu, we had a nice dinner to finalize our journey - it was after Doctor came to the hotel to perform a PCR test.

Summarizing:

We had a magical time in Nepal not only thanks to the weather but also because of Satori Adventures and the people that Satori provided (guide and porter). We felt, and we had real support from day -1 of the trip till the day after we landed on our homeland. I recommend the cooperation and services of Satori Adventures for non-professionals like we are, but also we have met real climbers as those professionals are also using Satori to reach the roof of the world.

Igor B, November 2021

A great experience!! Spectacular Annapurna

Beautiful landscapes, very nice and helpful sherpas and porters. Very Good ambience, we shared a lot of things with them. The organization was excellent. Rishi (the boss) organized our trip and took into consideration our wishes, our physical conditions: It was perfect. At the end of our trip, he organized for us a helicopter tour around the Annapurnas. A wonderful experience. I recommend Satori for trekkings and expeditions in Nepal. Thanks

Anne J, November 2021

Everest summit with safety in difficult situations

I made it to the summit of Mt. Everest on the morning of 23 May 2021.

It was my 3rd visit to Nepal and 2nd trip with Satori Adventures. It was a very tricky year due to the pandemic, but Rishi Bhandari and Satori team was too good. Satori Adventures went out of the way to make my dream come to despite the hostile situations and so many setbacks faced by all of us. Safety was on priority, and all arrangements were great. The Sherpas were. Very experienced, and there were extra Sherpas sent for backup. The food was really great, and the base camp staff was humble.

I saw a lot of other much more expensive organizers unable to serve their clients as well as Satori. The success ratio at Everest in 2021 was not even 50%, but fortunately, multiple members of our team made it to the summit in good health.

Satori Adventures never gave up on us while many other organizers abandoned their climbs due to various challenges; SA valued our dream and investment of time, money, and passion. I can't wait to climb other big mountains with them again in the near future.

[Harshvardhan Joshi, April 2021](#)

Successful summit - Manaslu Expedition 2021

I climbed Manaslu 8163m. In October 2021, with Satori Adventures. I appreciate the agency for its professionalism and for creating a good atmosphere suitable for climbing. This is the best team I've ever met in the mountain. Rishi, the founder and managing director, is the kindest and most friendly person. Thank you very much, and I recommend it to all who expect a great mountaineering trip

[Zura Kvestadze, September 2021](#)

Perfect first-time experience to Everest Base Camp

It was my first trip to Nepal and the first trekking experience ever. I cannot express enough how much Rishi helped with everything from paperwork to last-minute shopping before leaving for the mountains! A truly customer-centric approach would recommend 10/10 for all my friends!!

[Sasha, May 2021](#)

Adventure trip to Island Peak during the pandemic

I was attempting Island Peak in Nepal with Satori in May 2021. My guide, Pema, was absolutely amazing. He made swift decisions on the mountain knew exactly what we needed to do. I couldn't have asked for a better guide. Certain complications occurred because of which I had to be evacuated back to KTM. Rishi, who was the ground controller, did everything he could to make sure I was back safe and sound. He worked tirelessly to ensure I got a chopper from Chukung. Once I was in Kathmandu, Rishi and the staff at the Kathmandu Garden Home were most helpful in every aspect.

A friend of mine and I were there for 10 days, and Rishi personally made sure that the smallest need we had was met instantly. They all made us feel so much like we were home, and I couldn't have asked for a more hospitable experience. The true value of people is seen in tough circumstances and under pressure. Rishi, along with his staff, was the best we could have asked for.

[Amiolia, April 2021](#)

A dream wish came true, Everest 3 Passes, Amphu Lapcha, Mera Peak

I am not going to reiterate the excellent appraisals the company is getting from other reviews because they are all true and can only confirm that from my 40 years experience in Nepal, my first visit was in 1981, Satori ranks among the very best, and talking value for money is the best. What I wanted to underline is that the real value of a company like Satori you can test in times of crisis, and unfortunately, May of 2021 is such a time again in Nepal due to the COVID pandemic. Thousands of trekkers and mountaineers are stranded in the mountains and in Kathmandu due to the suspension of all flights- domestic and international.

Rishi, the owner of the company, did and is doing a fantastic job making sure that every single client is safely evacuated first to Kathmandu and then back to his/ her home country, giving it the level of support and personal involvement I can only call exemplary. I am now safely on my way home only thanks to his extraordinary efforts. Thank you, Rishi and hope to see you soon!

[Piotr Kowalski, May 2021](#)

We did it with Satori team - Annapurna 1 Expedition

Satori Adventures has been my most trusted expedition organizer in Nepal for many years now. This year, I went for Annapurna 1 expedition, and the logistical arrangements, the Sherpa team, the kitchen staff, everything was perfect. On 8000m expeditions, it's the logistical planning that can determine success and failure, and I trust Satori Adventures fully.

[Parth Upadhyaya, March 2021](#)

Witness the heaven - Annapurna circuit fall 2019

This past fall, I did the Annapurna Circuit. It was my second visit to Nepal - I did the Everest base camp trek in the fall of 2017 - and I was overjoyed to be back. Since I had such an excellent, meaningful trip the first time thanks to the help from Satori, it was a no brainer to hire them again for this circuit.

Rishi, the founder and managing director, is one of the kindest people I've met; he's always willing to offer advice, help, and friendship. His kindness is part of why I love the country and will be returning to Nepal for my entire life (I'm already thinking through what my next trek will be!).

On both of my trips to Nepal, I've felt perfectly safe and taken care of, thanks in part to the promptness and attentiveness that the satori team practices. I had a small hiccup upon arrival - I was flying in from Mumbai, and my bag didn't make it - and Rabin from the Satori team made the recovery process smooth and efficient. He and Rishi mitigated my stress and handled the situation, and my bag arrived without a problem the next morning.

For the circuit, I had a guide cum porter, which meant my guide was helping to carry some of my stuff. Thanks to my guide's help, I didn't have to worry about any logistics and could just focus on the insane beauty surrounding me - something I deeply appreciated! It takes all the anxiety out of trekking for me when I know I have an expert at my side.

The scenery only got more spectacular as the days went on, with the trek starting amongst tropical rice terraces, winding through the alpine, and ending in the famous Mustang desert. While the Everest trek had more personal significance for me since I so deeply romanticize that mountain, it couldn't compete in terms of the sheer number of different ecosystems that you hike through on the circuit - that is what made the circuit unique for me.

If you are considering a trek in Nepal - my advice is to go do it; I can't recommend it enough. I am a seasoned traveller, and there are very few places I would return to since the world is so big and has so much to offer. But I will always return to Nepal - trekking there is a cultural experience as well as a physical challenge, with the most beautiful backdrop in the world: the Himalaya.

[Katherine Gardiner, October 2019](#)

Perfect Island Peak & Annapurna Trek with perfect organization

We are a couple from Germany, and we've been twice in Nepal through Satori Adventure, the last time in October 2019. We were really very content with the whole trip that's why we want to give big praise to Rishi and his Team. Perfect Organization, Flexibility, open-minded for any kind of wishes. They take into account small changes in the program at the request of the customers and this at very good prices (I researched myself and compared to other service teams). You get for sure the best prices through Satori Adventure. Also, at this time, we would like to say a great big thank you to all who contributed to this trip.

We wish the whole team a lot of success, and we're looking forward to the next project with Satori Adventure.
Best regards

[Nelu Manta, November 2019](#)

Manaslu Sept.2019 snowboarding expedition with Satori

I went through 2-year research and communication before choosing Satori and its founder Rishi. And it was totally worth it. I received exceptional service at a fair price. The team is very experienced and proficient, which is of paramount importance to be able to reach the summit of an 8-thousander. At the same time, they offer you the flexibility to choose your own style, tactics and approach in small groups in order to get the maximum of your personal abilities, preferences and the time spent in Nepal. This was especially valid for me having the unconventional idea to snowboard alone from the summit to base camp. My experience on Manaslu with Satori was an absolute success, and I can't wait to go to the mountains again together.

[Vladimir P, September 2019](#)

3 Months in Nepal, Amazing Experience

I spent 3 months in Nepal skiing an 8000m peak, trail running some of the popular circuits and trekking on the side. Logistics for my trip were incredibly complicated, and I was very independent. However, much help was needed from Rishi and his team to ensure I was comfortable, safe and on the right track. I was very happy to use the services of Satori. Very impressed by Rishi's knowledge of the permit system and beyond. Highly recommended if you plan to do anything mountain related in Nepal and want a good experience. Thank you so much.

Anthony M, October 2019

With best Satori team - Manaslu summit

Satori Adventures and Rishi Bhandari were the best! They support my boyfriend in climbing Manaslu summit and snowboarding it from the top. They've made this live challenge happen in the best way, and everything has gone great. Rishi Bhandari gave everything to make me feel informed, supported and understand.

I wish the whole team all the best!

Zoya Hr, September 2019

What a amazing overall journey !! Satori Everest Expedition - 2019 !!

I have known about Satori since 2016 and finally signed up for this year's Everest expedition. Dan and Rishi are the best to work with on all aspects of the climb of this magnitude. This company has great leaders along with all the staff they hire, from the Sherpas to cooks, base camp accommodations, n helpers. You name it. They got it covered. I appreciate Dan and Rishi for all the support and guidance they have given me throughout all the stages of my expedition. I am signing up for the 2020 Northside Everest expedition with them again not only because of the knowledge they both have of the climb logistics etc., but because they actually truly cared for me even after the show is all over. Thanks again, guys, and see you soon.

Sirak S, May 2019

Our Membership & Affiliations





Rishi Bhandari participating FITUR Travel Fair, Madrid, Spain - 2015



Satori Owners Participating World Travel Market in London, UK - 2017



Satori Owners at Travel and Adventure show at Chicago, USA - 2016



International Travel Trade Show, Berlin, Germany - 2018



Receiving Appreciation Letter from Prime Minister of Nepal K.P Oli in NMA Program



International Travel Trade Show, Berlin, Germany - 2017




Rishi Bhandari with visitors at Travel Fair at Vakantiebeurs, Netherland 2020



Representing Satori Adventures at Travel Fair at Vakantiebeurs, Netherland 2020



Satori Amadablam Expedition Group at the summit (6812m) with Satori Banner



Satori Dhaulagiri Expedition Group at the Camp 2 (6400m) with Satori Banner



Satori Manaslu Expedition - Autumn 2021 group at the Base Camp



Satori tents at the Everest Base Camp with the beautiful Lho La Mountain at the background



Successful summit of our Satori Everest Expedition Group - Spring 2021



Satori Everest Expedition - Spring 2021 group at the Base Camp



Satori Lhotse Expedition - Spring 2021 group at the Base Camp



Satori Polish Group on the way to EBC with majestic Amadabalam Peak on background



SATORI HOMESTAY

Come In As Stranger. Leave As Family



Naya bazaar, Kathmandu | Tel: 01 - 4365127

Email: info@satorihomestay.com | Website: www.satorihomestay.com



SATORI ADVENTURES PVT. LTD.

P. O. Box-21378, Naya Bazaar, Kathmandu, Nepal

Fax: +977-1-4365127

Phone: +977-1-4365127, +977-1-4351250

Mob: +977-9851031006

Email: info@satoriadventuresnepal.com

satorinepal@gmail.com

www.satoriadventuresnepal.com

www.satoriadventure.com



Contact Office at USA

Satori Adventures and Expeditions

Contact Person: Daniel Nash (Founder and President)

Address: 457 Barber Road, #244, Chadwick, MO 65629

Phone: +1 -417-844-5834,

E-mail: dan@satoriexpeditions.com

www.satoriexpeditions.com

Recommended By: _____

Associated with : _____

